N. Viovy, G.R. van der Werf, and F.I. Woodward, 2009: Trends in the sources and sinks of carbon dioxide. *Nature Geoscience,* **2,** 831-836. http://dx.doi.org/10.1038/ngeo689

Leggett, J., W.J. Pepper, R.J. Swart, J. Edmonds, L.G.M. Filho, I. Mintzer, M.X. Wang, and J. Watson, 1992: Emissions scenarios for the IPCC: An update. *Climate Change 1992: The Supplementary Report to the IPCC Scientific Assessment*. Houghton, J.T., B.A. Callander, and S.K. Varney, Eds. Cambridge University Press, Cambridge, United Kingdom, New York, NY, USA, and Victoria, Australia, 73-95. https://www.ipcc.ch/ipccreports/1992%20IPCC%20Supplement/IPCC_Suppl_Report_1992_wg_I/ipcc_wg_I_1992_suppl_report_section_a3.pdf

Lunt, D.J., T. Dunkley Jones, M. Heinemann, M. Huber, A. LeGrande, A. Winguth, C. Loptson, J. Marotzke, C.D. Roberts, J. Tindall, P. Valdes, and C. Winguth, 2012: A model–data comparison for a multi-model ensemble of early Eocene atmosphere–ocean simulations: EoMIP. *Climate of the Past,* **8,** 1717-1736. http://dx.doi.org/10.5194/cp-8-1717-2012

Masson-Delmotte, V., M. Schulz, A. Abe-Ouchi, J. Beer, A. Ganopolski, J.F. González Rouco, E. Jansen, K. Lambeck, J. Luterbacher, T. Naish, T. Osborn, B. Otto-Bliesner, T. Quinn, R. Ramesh, M. Rojas, X. Shao, and A. Timmermann, 2013: Information from paleoclimate archives. *Climate Change 2013: The Physical Science Basis. Contribution of Working Group I to the Fifth Assessment Report of the Intergovernmental Panel on Climate Change*. Stocker, T.F., D. Qin, G.-K. Plattner, M. Tignor, S.K. Allen, J. Boschung, A. Nauels, Y. Xia, V. Bex, and P.M. Midgley, Eds. Cambridge University Press, Cambridge, United Kingdom and New York, NY, USA, 383–464. http://www.climatechange2013.org/report/full-report/

Masui, T., K. Matsumoto, Y. Hijioka, T. Kinoshita, T. Nozawa, S. Ishiwatari, E. Kato, P.R. Shukla, Y. Yamagata, and M. Kainuma, 2011: An emission pathway for stabilization at 6 Wm^{-2} radiative forcing. *Climatic Change,* **109,** 59. http://dx.doi.org/10.1007/s10584-011-0150-5

Meehl, G.A., T.F. Stocker, W.D. Collins, P. Friedlingstein, A.T. Gaye, J.M. Gregory, A. Kitoh, R. Knutti, J.M. Murphy, A. Noda, S.C.B. Raper, I.G. Watterson, A.J. Weaver, and Z.-C. Zhao, 2007: Ch. 10: Global climate projections. *Climate Change 2007: The Physical Science basis: Contribution of Working Group I to the Fourth Assessment Report of the Intergovernmental Panel on Climate Change*. Solomon, S., D. Qin, M. Manning, Z. Chen, M. Marquis, K.B. Averyt, M. Tignor, and H.L. Miller, Eds. Cambridge University Press, Cambridge, UK and New York, NY, 747-845. http://www.ipcc.ch/pdf/assessment-report/ar4/wg1/ar4-wg1-chapter10.pdf

Meinshausen, M., S.J. Smith, K. Calvin, J.S. Daniel, M.L.T. Kainuma, J.-F. Lamarque, K. Matsumoto, S.A. Montzka, S.C.B. Raper, K. Riahi, A. Thomson, G.J.M. Velders, and D.P.P. van Vuuren, 2011: The RCP greenhouse gas concentrations and their extensions from 1765 to 2300. *Climatic Change,* **109,** 213-241. http://dx.doi.org/10.1007/s10584-011-0156-z

FINAL DRAFT

Melillo, J.M., T.C. Richmond, and G.W. Yohe, eds., 2014: *Climate Change Impacts in the United States: The Third National Climate Assessment*. U.S. Global Change Research Program: Washington, D.C., 841 pp. http://dx.doi.org/10.7930/J0Z31WJ2

Miller, K.G., J.D. Wright, J.V. Browning, A. Kulpecz, M. Kominz, T.R. Naish, B.S. Cramer, Y. Rosenthal, W.R. Peltier, and S. Sosdian, 2012: High tide of the warm Pliocene: Implications of global sea level for Antarctic deglaciation. *Geology,* **40,** 407-410. http://dx.doi.org/10.1130/g32869.1

Mitchell, T.D., 2003: Pattern scaling: An examination of the accuracy of the technique for describing future climates. *Climatic Change,* **60,** 217-242. http://dx.doi.org/10.1023/a:1026035305597

Moss, R.H., J.A. Edmonds, K.A. Hibbard, M.R. Manning, S.K. Rose, D.P. van Vuuren, T.R. Carter, S. Emori, M. Kainuma, T. Kram, G.A. Meehl, J.F.B. Mitchell, N. Nakicenovic, K. Riahi, S.J. Smith, R.J. Stouffer, A.M. Thomson, J.P. Weyant, and T.J. Wilbanks, 2010: The next generation of scenarios for climate change research and assessment. *Nature,* **463,** 747-756. http://dx.doi.org/10.1038/nature08823

Nakicenovic, N., J. Alcamo, G. Davis, B.d. Vries, J. Fenhann, S. Gaffin, K. Gregory, A. Grübler, T.Y. Jung, T. Kram, E.L.L. Rovere, L. Michaelis, S. Mori, T. Morita, W. Pepper, H. Pitcher, L. Price, K. Riahi, A. Roehrl, H.-H. Rogner, A. Sankovski, M. Schlesinger, P. Shukla, S. Smith, R. Swart, S.v. Rooijen, N. Victor, and Z. Dadi, 2000: IPCC Special Report on Emissions Scenarios. Nakicenovic, N. and R. Swart (Eds.). Cambridge University Press. http://www.ipcc.ch/ipccreports/sres/emission/index.php?idp=0

NAST, 2001: Climate Change Impacts on the United States: The Potential Consequences of Climate Variability and Change, Report for the US Global Change Research Program. U.S. Global Climate Research Program, National Assessment Synthesis Team, Cambridge, UK. 620 pp. http://www.globalchange.gov/browse/reports/climate-change-impacts-united-states-potential-consequences-climate-variability-and-3

NEEM, 2013: Eemian interglacial reconstructed from a Greenland folded ice core. *Nature,* **493,** 489-494. http://dx.doi.org/10.1038/nature11789

NRC, 2011: *Climate Stabilization Targets: Emissions, Concentrations, and Impacts over Decades to Millennia*. National Research Council. The National Academies Press, Washington, D.C., 298 pp. http://dx.doi.org/10.17226/12877

O'Neill, B.C., E. Kriegler, K. Riahi, K.L. Ebi, S. Hallegatte, T.R. Carter, R. Mathur, and D.P. van Vuuren, 2014: A new scenario framework for climate change research: The concept of shared socioeconomic pathways. *Climatic Change,* **122,** 387-400. http://dx.doi.org/10.1007/s10584-013-0905-2

FINAL DRAFT

Otto-Bliesner, B.L., N. Rosenbloom, E.J. Stone, N.P. McKay, D.J. Lunt, E.C. Brady, and J.T. Overpeck, 2013: How warm was the last interglacial? New model–data comparisons. *Philosophical Transactions of the Royal Society A: Mathematical, Physical and Engineering Sciences,* **371**. http://dx.doi.org/10.1098/rsta.2013.0097

Pagani, M., M. Huber, Z. Liu, S.M. Bohaty, J. Henderiks, W. Sijp, S. Krishnan, and R.M. DeConto, 2011: The role of carbon dioxide during the onset of Antarctic glaciation. *Science,* **334,** 1261-1264. http://dx.doi.org/10.1126/science.1203909

Penman, D.E., B. Hönisch, R.E. Zeebe, E. Thomas, and J.C. Zachos, 2014: Rapid and sustained surface ocean acidification during the Paleocene-Eocene Thermal Maximum. *Paleoceanography,* **29,** 357-369. http://dx.doi.org/10.1002/2014PA002621

Pierce, D.W., D.R. Cayan, and B.L. Thrasher, 2014: Statistical downscaling using Localized Constructed Analogs (LOCA). *Journal of Hydrometeorology,* **15,** 2558-2585. http://dx.doi.org/10.1175/jhm-d-14-0082.1

Prein, A.F., W. Langhans, G. Fosser, A. Ferrone, N. Ban, K. Goergen, M. Keller, M. Tölle, O. Gutjahr, F. Feser, E. Brisson, S. Kollet, J. Schmidli, N.P.M. van Lipzig, and R. Leung, 2015: A review on regional convection-permitting climate modeling: Demonstrations, prospects, and challenges. *Reviews of Geophysics,* **53,** 323-361. http://dx.doi.org/10.1002/2014RG000475

Raupach, M.R., G. Marland, P. Ciais, C. Le Quéré, J.G. Canadell, G. Klepper, and C.B. Field, 2007: Global and regional drivers of accelerating CO2 emissions. *Proceedings of the National Academy of Sciences,* **104,** 10288-10293. http://dx.doi.org/10.1073/pnas.0700609104

Rhein, M., S.R. Rintoul, S. Aoki, E. Campos, D. Chambers, R.A. Feely, S. Gulev, G.C. Johnson, S.A. Josey, A. Kostianoy, C. Mauritzen, D. Roemmich, L.D. Talley, and F. Wang, 2013: Observations: Ocean. *Climate Change 2013: The Physical Science Basis. Contribution of Working Group I to the Fifth Assessment Report of the Intergovernmental Panel on Climate Change*. Stocker, T.F., D. Qin, G.-K. Plattner, M. Tignor, S.K. Allen, J. Boschung, A. Nauels, Y. Xia, V. Bex, and P.M. Midgley, Eds. Cambridge University Press, Cambridge, United Kingdom and New York, NY, USA, 255–316. http://www.climatechange2013.org/report/full-report/

Riahi, K., S. Rao, V. Krey, C. Cho, V. Chirkov, G. Fischer, G. Kindermann, N. Nakicenovic, and P. Rafaj, 2011: RCP 8.5—A scenario of comparatively high greenhouse gas emissions. *Climatic Change,* **109,** 33-57. http://dx.doi.org/10.1007/s10584-011-0149-y

Royer, D.L., 2014: 6.11 - Atmospheric CO_2 and O_2 during the Phanerozoic: Tools, patterns, and impacts. *Treatise on Geochemistry (Second Edition)*. Holland, H.D. and K.K. Turekian, Eds.

FINAL DRAFT

Elsevier, Amsterdam, Netherlands, 251-267. http://dx.doi.org/10.1016/B978-0-08-095975-7.01311-5

Ryu, J.-H. and K. Hayhoe, 2013: Understanding the sources of Caribbean precipitation biases in CMIP3 and CMIP5 simulations. *Climate Dynamics,* **42,** 3233-3252. http://dx.doi.org/10.1007/s00382-013-1801-1

Sanderson, B.M., R. Knutti, and P. Caldwell, 2015: A representative democracy to reduce interdependency in a multimodel ensemble. *Journal of Climate,* **28,** 5171-5194. http://dx.doi.org/10.1175/JCLI-D-14-00362.1

Sanderson, B.M., B.C. O'Neill, and C. Tebaldi, 2016a: What would it take to achieve the Paris temperature targets? *Geophysical Research Letters,* **43,** 7133-7142. http://dx.doi.org/10.1002/2016GL069563

Sanderson, B.M., M. Wehner, and R. Knutti, 2016b: Skill and independence weighting for multi-model assessment. *Geoscientific Model Development Discussions,* **In Review**. http://dx.doi.org/10.5194/gmd-2016-285

Schneider, R., J. Schmitt, P. Köhler, F. Joos, and H. Fischer, 2013: A reconstruction of atmospheric carbon dioxide and its stable carbon isotopic composition from the penultimate glacial maximum to the last glacial inception. *Clim. Past,* **9,** 2507-2523. http://dx.doi.org/10.5194/cp-9-2507-2013

Seki, O., G.L. Foster, D.N. Schmidt, A. Mackensen, K. Kawamura, and R.D. Pancost, 2010: Alkenone and boron-based Pliocene pCO2 records. *Earth and Planetary Science Letters,* **292,** 201-211. http://dx.doi.org/10.1016/j.epsl.2010.01.037

Sheffield, J., A. Barrett, D. Barrie, S.J. Camargo, E.K.M. Chang, B. Colle, D.N. Fernando, R. Fu, K.L. Geil, Q. Hu, X. Jiang, N. Johnson, K.B. Karnauskas, S.T. Kim, J. Kinter, S. Kumar, B. Langenbrunner, K. Lombardo, L.N. Long, E. Maloney, A. Mariotti, J.E. Meyerson, K.C. Mo, J.D. Neelin, S. Nigam, Z. Pan, T. Ren, A. Ruiz-Barradas, R. Seager, Y.L. Serra, A. Seth, D.-Z. Sun, J.M. Thibeault, J.C. Stroeve, C. Wang, S.-P. Xie, Z. Yang, L. Yin, J.-Y. Yu, T. Zhang, and M. Zhao, 2014: Regional Climate Processes and Projections for North America: CMIP3/CMIP5 Differences, Attribution and Outstanding Issues. NOAA Climate Program Office, Silver Spring, MD. 47 pp. http://dx.doi.org/10.7289/V5DB7ZRC

Sheffield, J., A.P. Barrett, B. Colle, D.N. Fernando, R. Fu, K.L. Geil, Q. Hu, J. Kinter, S. Kumar, B. Langenbrunner, K. Lombardo, L.N. Long, E. Maloney, A. Mariotti, J.E. Meyerson, K.C. Mo, J.D. Neelin, S. Nigam, Z. Pan, T. Ren, A. Ruiz-Barradas, Y.L. Serra, A. Seth, J.M. Thibeault, J.C. Stroeve, Z. Yang, and L. Yin, 2013: North American climate in CMIP5 experiments. Part I: Evaluation of historical simulations of continental and regional climatology. *Journal of Climate,* **26,** 9209-9245. http://dx.doi.org/10.1175/jcli-d-12-00592.1

FINAL DRAFT

Smith, P., S.J. Davis, F. Creutzig, S. Fuss, J. Minx, B. Gabrielle, E. Kato, R.B. Jackson, A. Cowie, E. Kriegler, D.P. van Vuuren, J. Rogelj, P. Ciais, J. Milne, J.G. Canadell, D. McCollum, G. Peters, R. Andrew, V. Krey, G. Shrestha, P. Friedlingstein, T. Gasser, A. Grubler, W.K. Heidug, M. Jonas, C.D. Jones, F. Kraxner, E. Littleton, J. Lowe, J.R. Moreira, N. Nakicenovic, M. Obersteiner, A. Patwardhan, M. Rogner, E. Rubin, A. Sharifi, A. Torvanger, Y. Yamagata, J. Edmonds, and C. Yongsung, 2015: Biophysical and economic limits to negative CO2 emissions. *Nature Climate Change,* **6,** 42-50. http://dx.doi.org/10.1038/nclimate2870

Stoner, A.M.K., K. Hayhoe, X. Yang, and D.J. Wuebbles, 2012: An asynchronous regional regression model for statistical downscaling of daily climate variables. *International Journal of Climatology,* **33,** 2473-2494. http://dx.doi.org/10.1002/joc.3603

Sun, L., K.E. Kunkel, L.E. Stevens, A. Buddenberg, J.G. Dobson, and D.R. Easterling, 2015: Regional Surface Climate Conditions in CMIP3 and CMIP5 for the United States: Differences, Similarities, and Implications for the U.S. National Climate Assessment. National Oceanic and Atmospheric Administration, National Environmental Satellite, Data, and Information Service, 111 pp. http://dx.doi.org/10.7289/V5RB72KG

Swain, S. and K. Hayhoe, 2015: CMIP5 projected changes in spring and summer drought and wet conditions over North America. *Climate Dynamics,* **44,** 2737-2750. http://dx.doi.org/10.1007/s00382-014-2255-9

Tans, P. and R. Keeling, 2017: Trends in Atmospheric Carbon Dioxide. Annual Mean Growth Rate of CO2 at Mauna Loa. NOAA Earth System Research Laboratory. https://www.esrl.noaa.gov/gmd/ccgg/trends/gr.html

Tebaldi, C. and J.M. Arblaster, 2014: Pattern scaling: Its strengths and limitations, and an update on the latest model simulations. *Climatic Change,* **122,** 459-471. http://dx.doi.org/10.1007/s10584-013-1032-9

Thomson, A.M., K.V. Calvin, S.J. Smith, G.P. Kyle, A. Volke, P. Patel, S. Delgado-Arias, B. Bond-Lamberty, M.A. Wise, and L.E. Clarke, 2011: RCP4.5: A pathway for stabilization of radiative forcing by 2100. *Climatic Change,* **109,** 77-94. http://dx.doi.org/10.1007/s10584-011-0151-4

Thrasher, B., J. Xiong, W. Wang, F. Melton, A. Michaelis, and R. Nemani, 2013: Downscaled climate projections suitable for resource management. *Eos, Transactions, American Geophysical Union,* **94,** 321-323. http://dx.doi.org/10.1002/2013EO370002

UNFCCC, 2015: Paris Agreement. United Nations Framework Convention on Climate Change, [Bonn, Germany]. 25 pp.

FINAL DRAFT

http://unfccc.int/files/essential_background/convention/application/pdf/english_paris_agreement.pdf

Vaittinada Ayar, P., M. Vrac, S. Bastin, J. Carreau, M. Déqué, and C. Gallardo, 2016: Intercomparison of statistical and dynamical downscaling models under the EURO- and MED-CORDEX initiative framework: Present climate evaluations. *Climate Dynamics,* **46,** 1301-1329. http://dx.doi.org/10.1007/s00382-015-2647-5

van Vuuren, D.P., S. Deetman, M.G.J. den Elzen, A. Hof, M. Isaac, K. Klein Goldewijk, T. Kram, A. Mendoza Beltran, E. Stehfest, and J. van Vliet, 2011: RCP2.6: Exploring the possibility to keep global mean temperature increase below 2°C. *Climatic Change,* **109,** 95-116. http://dx.doi.org/10.1007/s10584-011-0152-3

Vaughan, D.G., J.C. Comiso, I. Allison, J. Carrasco, G. Kaser, R. Kwok, P. Mote, T. Murray, F. Paul, J. Ren, E. Rignot, O. Solomina, K. Steffen, and T. Zhang, 2013: Observations: Cryosphere. *Climate Change 2013: The Physical Science Basis. Contribution of Working Group I to the Fifth Assessment Report of the Intergovernmental Panel on Climate Change*. Stocker, T.F., D. Qin, G.-K. Plattner, M. Tignor, S.K. Allen, J. Boschung, A. Nauels, Y. Xia, V. Bex, and P.M. Midgley, Eds. Cambridge University Press, Cambridge, United Kingdom and New York, NY, USA, 317–382. http://www.climatechange2013.org/report/full-report/

Vrac, M., M. Stein, and K. Hayhoe, 2007: Statistical downscaling of precipitation through nonhomogeneous stochastic weather typing. *Climate Research,* **34,** 169-184. http://dx.doi.org/10.3354/cr00696

Walsh, J., D. Wuebbles, K. Hayhoe, J. Kossin, K. Kunkel, G. Stephens, P. Thorne, R. Vose, M. Wehner, J. Willis, D. Anderson, S. Doney, R. Feely, P. Hennon, V. Kharin, T. Knutson, F. Landerer, T. Lenton, J. Kennedy, and R. Somerville, 2014: Ch. 2: Our changing climate. *Climate Change Impacts in the United States: The Third National Climate Assessment*. Melillo, J.M., T.C. Richmond, and G.W. Yohe, Eds. U.S. Global Change Research Program, Washington, D.C., 19-67. http://dx.doi.org/10.7930/J0KW5CXT

Wang, C., L. Zhang, S.-K. Lee, L. Wu, and C.R. Mechoso, 2014: A global perspective on CMIP5 climate model biases. *Nature Climate Change,* **4,** 201-205. http://dx.doi.org/10.1038/nclimate2118

Wang, M. and J.E. Overland, 2012: A sea ice free summer Arctic within 30 years: An update from CMIP5 models. *Geophysical Research Letters,* **39,** L18501. http://dx.doi.org/10.1029/2012GL052868

Wang, M., J.E. Overland, V. Kattsov, J.E. Walsh, X. Zhang, and T. Pavlova, 2007: Intrinsic versus forced variation in coupled climate model simulations over the Arctic during the twentieth century. *Journal of Climate,* **20,** 1093-1107. http://dx.doi.org/10.1175/JCLI4043.1

FINAL DRAFT

Wang, Y., L.R. Leung, J.L. McGregor, D.-K. Lee, W.-C. Wang, Y. Ding, and F. Kimura, 2004: Regional climate modeling: Progress, challenges, and prospects. *Journal of the Meteorological Society of Japan. Ser. II,* **82,** 1599-1628. http://dx.doi.org/10.2151/jmsj.82.1599

Weigel, A.P., R. Knutti, M.A. Liniger, and C. Appenzeller, 2010: Risks of model weighting in multimodel climate projections. *Journal of Climate,* **23,** 4175-4191. http://dx.doi.org/10.1175/2010jcli3594.1

Xie, S.-P., C. Deser, G.A. Vecchi, M. Collins, T.L. Delworth, A. Hall, E. Hawkins, N.C. Johnson, C. Cassou, A. Giannini, and M. Watanabe, 2015: Towards predictive understanding of regional climate change. *Nature Climate Change,* **5,** 921-930. http://dx.doi.org/10.1038/nclimate2689

Zeebe, R.E., A. Ridgwell, and J.C. Zachos, 2016: Anthropogenic carbon release rate unprecedented during the past 66 million years. *Nature Geoscience,* **9,** 325-329. http://dx.doi.org/10.1038/ngeo2681

FINAL DRAFT

5. Large-Scale Circulation and Climate Variability

KEY FINDINGS

1. The tropics have expanded poleward by about 70 to 200 miles in each hemisphere over the period 1979–2009, with an accompanying shift of the subtropical dry zones, midlatitude jets, and storm tracks (*medium to high confidence*). Human activities have played a role in this change (*medium confidence*), although confidence is presently *low* regarding the magnitude of the human contribution relative to natural variability.

2. Recurring patterns of variability in large-scale atmospheric circulation (such as the North Atlantic Oscillation and Northern Annular Mode) and the atmosphere–ocean system (such as El Niño–Southern Oscillation) cause year-to-year variations in U.S. temperatures and precipitation (*high confidence*). Changes in the occurrence of these patterns or their properties have contributed to recent U.S. temperature and precipitation trends (*medium confidence*), although confidence is *low* regarding the size of the role of human activities in these changes.

5.1.Introduction

The causes of regional climate trends cannot be understood without considering the impact of variations in large-scale atmospheric circulation and an assessment of the role of internally generated climate variability. There are contributions to regional climate trends from changes in large-scale latitudinal circulation, which is generally organized into three cells in each hemisphere—Hadley cell, Ferrell cell and Polar cell—and which determines the location of subtropical dry zones and midlatitude jet streams (Figure 5.1). These circulation cells are expected to shift poleward during warmer periods (Frierson et al. 2007; Sun et al. 2013; Vallis et al. 2015; Mbengue and Schneider 2017), which could result in poleward shifts in precipitation patterns, affecting natural ecosystems, agriculture, and water resources (Seidel et al. 2008; Feng and Fu 2013).

[INSERT FIGURE 5.1 HERE]

In addition, regional climate can be strongly affected by non-local response to recurring patterns (or modes) of variability of the atmospheric circulation or the coupled atmosphere–ocean system. These modes of variability represent preferred spatial patterns and their temporal variation. They account for gross features in variance and for teleconnections which describe climate links between geographically separated regions. Modes of variability are often described as a product of a spatial climate pattern and an associated climate index time series that are identified based on statistical methods like Principal Component Analysis (PC analysis), which is also called Empirical Orthogonal Function Analysis (EOF analysis), and cluster analysis.

FINAL DRAFT

On intraseasonal to interannual time scales, the climate of the United States is strongly affected by modes of atmospheric circulation variability like the North Atlantic Oscillation (NAO)/Northern Annular Mode (NAM), North Pacific Oscillation (NPO), and Pacific/North American Pattern (PNA) (Hurrell and Deser 2009; Linkin and Nigam 2008; Ning and Bradley 2016). These modes are closely linked to other atmospheric circulation phenomena like blocking and quasi-stationary wave patterns and jet streams that can lead to weather and climate extremes (Grotjahn et al. 2016). On an interannual time scale, coupled atmosphere–ocean phenomena like El Niño–Southern Oscillation (ENSO) have a prominent effect (Halpert and Ropelewski 1992). On longer time scales, U.S. climate anomalies are linked to slow variations of sea surface temperature related to the Pacific Decadal Oscillation (PDO) and the Atlantic Multidecadal Oscillation (AMO) (Newman et al. 2016; Enfield et al. 2001; Goldenberg et al. 2001).

These modes of variability can affect the local-to-regional climate response to external forcing in various ways. The climate response may be altered by the forced response of these existing, recurring modes of variability (Perlwitz et al. 2008). Further, the structure and strength of regional temperature and precipitation impacts of these recurring modes of variability may be modified due to a change in the background climate (Palmer et al. 2008). Modes of internal variability of the climate system also contribute to observed decadal and multidecadal temperature and precipitation trends on local to regional scales, masking possible systematic changes due to an anthropogenic influence (Deser et al. 2016). However, there are still large uncertainties in our understanding of the impact of human-induced climate change on atmospheric circulation (Shepherd 2014; Vallis et al. 2015). Furthermore, the confidence in any specific projected change in ENSO variability in the 21st century remains *low* (Christensen et al. 2013).

5.2 Modes of Variability: Past and Projected Changes

5.2.1 Width of the Tropics and Global Circulation

Evidence continues to mount for an expansion of the tropics over the past several decades, with a poleward expansion of the Hadley cell and an associated poleward shift of the subtropical dry zones and storm tracks in each hemisphere (Hartmann et al. 2013; Davis and Birner 2013; Feng and Fu 2013; Birner et al. 2014; Karnauskas and Ummenhofer 2014; Lucas et al. 2014; Quan et al. 2014; Brönnimann et al. 2015; Garfinkel et al. 2015; Norris et al. 2016; Reichler 2016). The rate of expansion is uncertain and depends on the metrics and data sources that are used. Recent estimates of the widening of the global tropics for the period 1979–2009 range between 1° and 3° latitude (between about 70 and 200 miles) in each hemisphere, an average trend of between approximately 0.5° and 1.0° per decade (Lucas et al. 2014). While the roles of increasing greenhouse gases in both hemispheres (Bindoff et al. 2013; Vallis et al. 2015), stratospheric ozone depletion in the Southern Hemisphere (Waugh et al. 2015), and anthropogenic aerosols in the Northern Hemisphere (Allen et al. 2012; Kovilakam and Mahajan 2015) have been

FINAL DRAFT

implicated as contributors to the observed expansion, there is uncertainty in the relative contributions of natural and anthropogenic factors, and natural variability may be dominating (Adam et al. 2014; Allen et al. 2014; Garfinkel et al. 2015).

Most of the previous work on tropical expansion to date has focused on zonally averaged changes. There are only a few recent studies that diagnose regional characteristics of tropical expansion. The findings depend on analysis methods and datasets. For example, a northward expansion of the tropics in most regions of the Northern Hemisphere, including the Eastern Pacific with impact on drying in the American Southwest, is found based on diagnosing outgoing longwave radiation (Chen et al. 2014). However, other studies do not find a significant poleward expansion of the tropics over the Eastern Pacific and North America (Lucas and Nguyen 2015; Schwendike et al. 2015). Thus, while some studies associate the observed drying of the U.S. Southwest with the poleward expansion of the tropics (Feng and Fu 2013; Prein et al. 2016), regional impacts of the observed zonally averaged changes in the width of the tropics are not understood.

Due to human-induced greenhouse gas increases, the Hadley cell is likely to widen in the future, with an accompanying poleward shift in the subtropical dry zones, midlatitude jets, and storm tracks (Scheff and Frierson 2012a,b; Barnes and Polvani 2013; Collins et al. 2013; Feng and Fu 2013; Vallis et al. 2015; Mbengue and Schneider 2017). Large uncertainties remain in projected changes in non-zonal to regional circulation components and related changes in precipitation patterns (Barnes and Polvani 2013; Shepherd 2014; Simpson et al. 2014, 2016). Uncertainties in projected changes in midlatitude jets are also related to the projected rate of arctic amplification and variations in the stratospheric polar vortex. Both factors could shift the midlatitude jet equatorward, especially in the North Atlantic region (Karpechko and Manzini 2012; Scaife et al. 2012; Cattiaux and Cassou 2013; Barnes and Polvani 2015).

5.2.2 El Niño–Southern Oscillation

El Niño–Southern Oscillation (ENSO) is a main source of climate variability, with a two- to seven-year timescale, originating from coupled ocean–atmosphere interactions in the tropical Pacific. Major ENSO events affect weather patterns over many parts of the globe through atmospheric teleconnections. ENSO strongly affects precipitation and temperature in the United States with impacts being most pronounced during the cold season (Figure 5.2) (Ropelewski and Halpert 1987; Kiladis and Diaz 1989; Halpert and Ropelewski 1992; Hoerling et al. 2001; T. Zhang et al. 2016). A cooling trend of the tropical Pacific Ocean that resembles La Niña conditions contributed to drying in southwestern North America from 1979 to 2006 (Hoerling et al. 2010) and is found to explain most of the decrease in heavy daily precipitation events in the southern United States from 1979 to 2013 (Hoerling et al. 2016).

[INSERT FIGURE 5.2 HERE]

FINAL DRAFT

El Niño teleconnections are modulated by the location of maximum anomalous tropical Pacific sea surface temperatures (SST). Eastern Pacific (EP) El Niño events affect winter temperatures primarily over the Great Lakes, Northeast, and Southwest, while Central Pacific (CP) events influence temperatures primarily over the northwestern and southeastern United States (Yu et al. 2012). The CP El Niño also enhances the drying effect, but weakens the wetting effect, typically produced by traditional EP El Niño events on the United States winter precipitation (Yu and Zou 2013). It is not clear whether observed decadal-scale modulations of ENSO properties, including an increase in ENSO amplitude (Li et al. 2011) and an increase in frequency of CP El Niño events (Yeh et al. 2009; Lee and McPhaden 2010), are due to internal variability or anthropogenic forcing. Uncertainties in both the diagnosed distinct U.S. climate effects of EP and CP events and causes for the decadal scale changes result from the limited sample size of observed ENSO events in each category (Garfinkel et al. 2013; Deser et al. 2017) and the relatively short record of the comprehensive observations (since late 1970s) that would allow the investigation of ENSO-related coupled atmosphere–ocean feedbacks (Christensen et al. 2013). Furthermore, unforced global climate model simulations show that decadal to centennial modulations of ENSO can be generated without any change in external forcing (Capotondi et al. 2015). A model study based on large, single-model ensembles of atmospheric and coupled atmosphere–ocean models finds that external radiative forcing resulted in an atmospheric teleconnection pattern that is independent of ENSO-like variations during the 1979–2014 period and is characterized by a hemisphere-scale increasing trend in heights (T. Zhang et al. 2016).

The representation of ENSO in climate models has improved from CMIP3 to CMIP5 models, especially in relation to ENSO amplitude (Flato et al. 2013; Bellenger et al. 2014). However, CMIP5 models still cannot capture the seasonal timing of ENSO events (Sheffield et al. 2013). Furthermore, they still exhibit errors in simulating key atmospheric feedbacks, and the improvement in ENSO amplitudes might therefore result from error compensations (Bellenger et al. 2014). Limited observational records and the nonstationarity of tropical Pacific teleconnections to North America on multidecadal time scales pose challenges for evaluating teleconnections between ENSO and U.S. climate in coupled atmosphere–ocean models (Coats et al. 2013; Deser et al. 2017). For a given SST forcing, however, the atmospheric component of CMIP5 models simulate the sign of the precipitation change over the southern section of North America (Langenbrunner and Neelin, 2013).

Climate projections suggest that ENSO will remain a primary mode of natural climate variability in the 21st century (Christensen et al. 2013). Climate models do not agree, however, on projected changes in the intensity or spatial pattern of ENSO (Christensen et al 2013). This uncertainty is related to a model dependence of simulated changes in the zonal gradient of tropical Pacific sea surface temperature in a warming climate (Christensen et al. 2013). Model studies suggest an eastward shift of ENSO-induced teleconnection patterns due to greenhouse gas-induced climate change (Meehl and Teng 2007; Kug et al. 2010; Stevenson 2012; Zhou et al. 2014). However,

FINAL DRAFT

the impact of such a shift on ENSO-induced climate anomalies in the United States is not well understood (Seager et al. 2012; Zhou et al. 2014).

In summary, there is *high confidence* that, in the 21st century, ENSO will remain a main source of climate variability over the United States on seasonal to interannual timescales. There is *low confidence* for a specific projected change in ENSO variability.

5.2.3 Extra-tropical Modes of Variability and Phenomena

NORTH ATLANTIC OSCILLATION AND NORTHERN ANNULAR MODE

The North Atlantic Oscillation (NAO), the leading recurring mode of variability in the extratropical North Atlantic region, describes an opposing pattern of sea level pressure between the Atlantic subtropical high and the Iceland/Arctic low. Variations in the NAO are accompanied by changes in the location and intensity of the Atlantic midlatitude storm track and blocking activity that affect climate over the North Atlantic and surrounding continents. A negative NAO phase is related to anomalously cold conditions and an enhanced number of cold outbreaks in the eastern United States, while a strong positive phase of the NAO tends to be associated with above-normal temperatures in this region (Hurrell and Deser 2009; Thompson and Wallace 2001). The positive phase of the NAO is associated with increased precipitation frequency and positive daily rainfall anomalies, including extreme daily precipitation anomalies in the northeastern United States (Archambault et al. 2008; Durkee et al. 2008).

The Northern Annular Mode/Arctic Oscillation (NAM/AO) is closely related to the NAO. It describes a pressure seesaw between mid- and high latitudes on a hemispheric scale, and thus includes a third anomaly center over the North Pacific Ocean (Thompson and Wallace 1998; Thompson and Wallace 2000). The time series of the NAO and NAM/AO are highly correlated, with persistent NAO and NAM/AO events being indistinguishable (Deser 2000; Feldstein and Franzke 2006).

The wintertime NAO/NAM index exhibits pronounced variability on multidecadal time scales, with an increase from the 1960s to the 1990s, a shift to a more negative phase since the 1990s due to a series of winters like 2009–2010 and 2010–2011 (which had exceptionally low index values), and a return to more positive values after 2011 (Bindoff et al. 2013). Decadal scale temperature trends in the eastern United States, including occurrences of cold outbreaks during recent years, are linked to these changes in the NAO/NAM (Hurrell 1995; Cohen and Barlow 2005; Overland et al. 2015; Overland and Wang 2015).

The NAO's influence on the ocean occurs through changes in heat content, gyre circulations, mixed layer depth, salinity, high-latitude deep water formation, and sea ice cover (Hurrell and Deser 2009; Delworth et al. 2016). Climate model simulations show that multidecadal variations in the NAO induce multidecadal variations in the strength of the Atlantic Meridional Overturning Circulation (AMOC) and poleward ocean heat transport in the Atlantic, extending to

FINAL DRAFT

the Arctic, with potential impacts on recent Arctic sea ice loss and Northern Hemisphere warming (Delworth et al. 2016). However, other model simulations suggest that the NAO and recent changes in Northern Hemisphere climate were affected by recent variations in the AMOC (Peings and Magnusdottir 2014) for which enhanced freshwater discharge from the Greenland Ice Sheet (GrIS) may have been a contributing cause (Yang et al. 2016).

Climate models are widely analyzed for their ability to simulate the spatial patterns of the NAO/NAM and their relationship to temperature and precipitation anomalies over the United States (Flato et al. 2013; Ning and Bradley 2016; Gong et al. 2017). Climate models reproduce the broad spatial and temporal features of the NAO, although there are large differences among the individual models in the location of the NAO centers of action and their average magnitude. These differences affect the agreement between observed and simulated climate anomalies related to the NAO (Flato et al. 2013; Ning and Bradley 2016). Climate models tend to have a NAM pattern that is more annular than observed (Flato et al. 2013; Gong et al. 2017), resulting in a strong bias in the Pacific center of the NAM. As a result, temperature anomalies over the northwestern United States associated with the NAM in most models are of opposite sign compared to observation (Gong et al. 2017). Biases in the model representation of NAO/NAM features are linked to limited abilities of general circulation models to reproduce dynamical processes, including atmospheric blocking (Davini and Cagnazzo, 2014), troposphere–stratosphere coupling (Shaw et al. 2014), and climatological stationary waves (Lee and Black 2013; Shaw et al. 2014).

The CMIP5 models on average simulate a progressive shift of the NAO/NAM towards the positive phase due to human-induced climate change (Gillett and Fyfe 2013). However, the spread between model simulations is larger than the projected multimodel increase (Christensen et al. 2013), and there are uncertainties related to emissions scenarios (Ning and Bradley 2016). Furthermore, it is found that shifts between preferred periods of positive and negative NAO phase will continue to occur similar to those observed in the past (Deser et al. 2012; Christensen et al. 2013). There is no consensus on the location of changes of NAO centers among the global climate models under future warming scenarios (Ning and Bradley 2016). Uncertainties in future projections of the NAO/NAM in some seasons are linked to model spread in projected future Arctic warming (Cattiaux and Cassou 2013; Barnes and Polvani 2015; Ch. 11: Arctic Changes) and to how models resolve stratospheric processes (Christensen et al. 2013; Manzini et al. 2014).

In summary, while it is *likely* that the NAO/NAM index will become slightly more positive (on average) due to increases in GHGs, there is *low confidence* in temperature and precipitation changes over the United States related to such variations in the NAO/NAM.

FINAL DRAFT

NORTH PACIFIC OSCILLATION/WEST PACIFIC OSCILLATION

The North Pacific Oscillation (NPO) is a recurring mode of variability in the extratropical North Pacific region and is characterized by a north-south seesaw in sea level pressure. Effects of NPO on U.S. hydroclimate and marginal ice zone extent in the Arctic seas have been reported (Linkin and Nigam 2008).

The NPO is linked to tropical sea surface temperature variability. Specifically, NPO contributes to the excitation of ENSO events via the "Seasonal Footprinting Mechanism" (Vimont et al. 2003; Alexander et al. 2010). In turn, warm events in the central tropical Pacific Ocean are suggested to force an NPO-like circulation pattern (Di Lorenzo et al. 2010). There is *low confidence* in future projections of the NPO due to the small number of modeling studies as well as the finding that many climate models do not properly simulate the observed linkages between NPO and tropical sea surface temperature variability (Furtado et al. 2011; Christensen et al. 2013).

PACIFIC/NORTH AMERICAN PATTERN

The Pacific/North American (PNA) pattern is the leading recurring mode of internal atmospheric variability over the North Pacific and the North American continent, especially during the cold season. It describes a quadripole pattern of mid-tropospheric height anomalies, with anomalies of similar sign located over the subtropical northeastern Pacific and northwestern North America and of the opposite sign centered over the Gulf of Alaska and the southeastern United States. The PNA pattern is associated with strong fluctuations in the strength and location of the East Asian jet stream. The positive phase of the PNA pattern is associated with above average temperatures over the western and northwestern United States, and below average temperatures across the south-central and southeastern United States, including enhanced occurrence of extreme cold temperatures (Leathers et al. 1991; Loikith and Broccoli 2012; Ning and Bradley 2016). Significant negative correlation between the PNA and winter precipitation over the Ohio River Valley has been documented (Leathers et al. 1991; Coleman and Rogers 2003; Ning and Bradley 2016). The PNA is related to ENSO events (Nigam 2003) and also serves as a bridge linking ENSO and NAO variability (Li and Lau 2012).

Climate models are able to reasonably represent the atmospheric circulation and climate anomalies associated with the PNA pattern. However, individual models exhibit differences compared to the observed relationship, due to displacements of the simulated PNA centers of action and offsets in their magnitudes (Ning and Bradley 2016). Climate models do not show consistent location changes of the PNA centers due to increases in GHGs (Zhou et al. 2014; Ning and Bradley 2016). Therefore, there is *low confidence* for projected changes in the PNA and the association with temperature and precipitation variations over the United States.

FINAL DRAFT

BLOCKING AND QUASI-STATIONARY WAVES

Anomalous atmospheric flow patterns in the extratropics that remain in place for an extended period of time (for example, blocking and quasi-stationary Rossby waves)—and thus affect a region with similar weather conditions like rain or clear sky for several days to weeks—can lead to flooding, drought, heat waves, and cold waves (Petoukhov et al. 2013; Grotjahn et al. 2016; Whan et al. 2016). Specifically, blocking describes large-scale, persistent high pressure systems that interrupt the typical westerly flow, while planetary waves (Rossby waves) describe large-scale meandering of the atmospheric jet stream.

A persistent pattern of high pressure in the circulation off the West Coast of the United States has been associated with the recent multiyear California drought (Ch. 8: Droughts, Floods, and Wildfire; Swain et al. 2014; Seager et al. 2015; Teng and Branstator 2017). Blocking in the Alaskan region, which is enhanced during La Niña winters (Figure 5.2) (Renwick and Wallace 1996), is associated with higher temperatures in western Alaska but shift to lower mean and extreme surface temperatures from the Yukon southward to the southern Plains (Carrera et al. 2004). The anomalously cold winters of 2009–2010 and 2010–2011 in the United States are linked to the blocked (or negative) phase of the NAO (Guirguis et al. 2011). Stationary Rossby wave patterns may have contributed to the North American temperature extremes during summers like 2011 (Wang et al. 2014). It has been suggested that arctic amplification has already led to weakened westerly winds and hence more slowly moving and amplified wave patterns and enhanced occurrence of blocking (Francis and Vavrus 2012; Francis et al. 2017; Ch. 11: Arctic Changes). While some studies suggest an observed increase in the metrics of these persistent circulation patterns (Francis and Vavrus 2012; Hanna et al. 2016), other studies suggest that observed changes are small compared to atmospheric internal variability (Barnes 2013; Screen and Simmonds 2013; Barnes et al. 2014).

A decrease of blocking frequency with climate change is found in CMIP3, CMIP5, and higher-resolution models (Christensen et al. 2013; Hoskins and Woollings 2015; Kennedy et al. 2016). Climate models robustly project a change in Northern Hemisphere winter quasi-stationary wave fields that are linked to a wetting of the North American West Coast (Brandefelt and Körnich 2008; Haarsma and Selten 2012; Simpson et al. 2014), due to a strengthening of the zonal mean westerlies in the subtropical upper troposphere. However, CMIP5 models still underestimate observed blocking activity in the North Atlantic sector while they tend to overestimate activity in the North Pacific, although with a large intermodel spread (Christensen et al. 2013). Most climate models also exhibit biases in the representation of relevant stationary waves (Simpson et al. 2016).

In summary, there is *low confidence* in projected changes in atmospheric blocking and wintertime quasi-stationary waves. Therefore, our confidence is *low* on the association between observed and projected changes in weather and climate extremes over the United States and variations in these persistent atmospheric circulation patterns.

FINAL DRAFT

5.2.4 Modes of Variability on Decadal to Multidecadal Time Scales

PACIFC DECADAL OSCILLATION (PDO) / INTERDECADAL PACIFIC OSCILLATION (IPO)

The Pacific Decadal Oscillation (PDO) was first introduced by Mantua et al. (1997) as the leading empirical orthogonal function of North Pacific (20°–70°N) monthly averaged sea surface temperature anomalies (Newman et al. 2016). Interdecadal Pacific Oscillation (IPO) refers to the same phenomenon and is based on Pacific-wide sea surface temperatures. PDO/IPO lacks a characteristic timescale and represents a combination of physical processes that span the tropics and extratropics, including both remote tropical forcing and local North Pacific atmosphere–ocean interactions (Newman et al. 2016). Consequently, PDO-related variations in temperature and precipitation in the United States are very similar to (and indeed may be caused by) variations associated with ENSO and the strength of the Aleutian low (North Pacific Index, NPI), as shown in Figure 5.3. A PDO-related temperature variation in Alaska is also apparent (Hartmann and Wendler 2005; McAfee 2014).

[INSERT FIGURE 5.3 HERE]

The PDO does not show a long-term trend either in SST reconstructions or in the ensemble mean of historical CMIP3 and CMIP5 simulations (Newman et al. 2016). Emerging science suggests that externally forced natural and anthropogenic factors have contributed to the observed PDO-like variability. For example, a model study finds that the observed PDO phase is affected by large volcanic events and the variability in incoming solar radiation (Wang et al. 2012). Aerosols from anthropogenic sources could change the temporal variability of the North Pacific SST through modifications of the atmospheric circulation (Yeh et al. 2013; Boo et al. 2015). Furthermore, some studies show that periods with near zero warming trends of global mean temperature and periods of accelerated temperatures could result from the interplay between internally generated PDO/IPO-like temperature variations in tropical Pacific Ocean and greenhouse gas-induced ocean warming (Meehl et al. 2013, 2016).

Future changes in the spatial and temporal characteristics of PDO/IPO are uncertain. Based on CMIP3 models, one study finds that most of these models do not exhibit significant changes (Furtado et al. 2011), while another study points out that the PDO/IPO becomes weaker and more frequent by the end of the 21st century in some models (Lapp et al. 2012). Furthermore, future changes in ENSO variability, which strongly contributes to the PDO/IPO (Newman 2007), are also uncertain (Section 5.2.2). Therefore, there is *low confidence* in projected future changes in the PDO/IPO.

FINAL DRAFT

ATLANTIC MULTIDECADAL VARIABILITY (AMV) / ATLANTIC MULTIDECADAL OSCILLATION (AMO)

The North Atlantic Ocean region exhibits coherent multidecadal variability that exerts measurable impacts on regional climate for variables such as U.S. precipitation (Enfield et al. 2001; Seager et al. 2008; Feng et al. 2011; Kavvda et al. 2013) and Atlantic hurricane activity (Gray et al. 1997; Landsea et al. 1999; Goldenberg et al. 2001; Chylek and Lesins 2008; Zhang and Delworth 2009; Kossin 2017). This observed Atlantic multidecadal variability, or AMV, is generally understood to be driven by a combination of internal and external factors (Delworth and Mann 2000; Enfield et al. 2001; Knight et al. 2006; Frankcombe et al. 2010; Mann et al. 2014; Terray 2012; Caron et al. 2015; Delworth et al. 2017; Moore et al. 2017). The AMV manifests in sea surface temperature (SST) variability and patterns as well as synoptic-scale variability of atmospheric conditions. The internal part of the observed AMV is often referred to as the Atlantic Multidecadal Oscillation (AMO) and is putatively driven by changes in the strength of the Atlantic Meridional Overturning Circulation (AMOC) (Delworth and Mann 2000; Miles et al. 2014; Trenary and DelSole 2016; Delworth et al. 2017). It is important to understand the distinction between the AMO, which is often assumed to be natural (because of its putative relationship with natural AMOC variability), and AMV, which simply represents the observed multidecadal variability as a whole.

The relationship between observed AMV and the AMOC has recently been called into question and arguments have been made that AMV can occur in the absence of the AMOC via stochastic forcing of the ocean by coherent atmospheric circulation variability, but this is presently a topic of debate (Clement et al. 2015, 2016; R. Zhang et al. 2016; Srivastava and DelSole 2017). Despite the ongoing debates, it is generally acknowledged that observed AMV, as a whole, represents a complex conflation of natural internal variability of the AMOC, natural red-noise stochastic forcing of the ocean by the atmosphere (Mann et al. 2014), natural external variability from volcanic events (Evan 2012; Canty et al. 2013) and mineral aerosols (Evan et al. 2009), and anthropogenic forcing from greenhouse gases and pollution aerosols (Mann and Emanuel 2006; Booth et al. 2012; Dunstone et al. 2013; Sobel et al. 2016).

As also discussed in Chapter 9: Extreme Storms (in the context of Atlantic hurricanes), determining the relative contributions of each mechanism to the observed multidecadal variability in the Atlantic is presently an active area of research and debate, and no consensus has yet been reached (Ting et al. 2009; Carslaw et al. 2013; Zhang et al. 2013; Tung and Zhao 2013; Mann et al. 2014; Stevens 2015; Sobel et al. 2016). Still, despite the level of disagreement about the relative magnitude of human influences (particularly whether natural or anthropogenic factors are dominating), there is broad agreement in the literature of the past decade or so that human factors have had a measurable impact on the observed AMV. Furthermore, the AMO, as measured by indices constructed from environmental data (e.g., Enfield et al. 2001), is generally based on detrended SST data and is then, by construction, segregated from the century-scale

FINAL DRAFT

linear SST trends that are likely forced by increasing greenhouse gas concentrations. In particular, removal of a linear trend is not expected to account for all of the variability forced by changes in sulfate aerosol concentrations that have occurred over the past century. In this case, increasing sulfate aerosols are argued to cause cooling of Atlantic SST, thus offsetting the warming caused by increasing greenhouse gas concentration. After the Clean Air Act and Amendments of the 1970s, however, a steady reduction of sulfate aerosols is argued to have caused SST warming that compounds the warming from the ongoing increases in greenhouse gas concentrations (Mann and Emanuel 2006; Sobel et al. 2016). This combination of greenhouse gas and sulfate aerosol forcing, by itself, can lead to Atlantic multidecadal SST variability that would not be removed by removing a linear trend (Canty et al. 2013).

In summary, it is unclear what the statistically derived AMO indices represent, and it is not readily supportable to treat AMO index variability as tacitly representing natural variability, nor is it clear that the observed AMV is truly oscillatory in nature (Vincze and Jánosi 2011). There is a physical basis for treating the AMOC as oscillatory (via thermohaline circulation arguments) (Dima and Lohmann et al. 2007), but there is no expectation of true oscillatory behavior in the hypothesized external forcing agents for the remaining variability. Detrending the SST data used to construct the AMO indices may partially remove the century-scale trends forced by increasing greenhouse gas concentrations, but it is not adequate for removing multidecadal variability forced by aerosol concentration variability. There is evidence that natural AMOC variability has been occurring for hundreds of years (Gray et al. 2004; Mann et al. 2009; Chylek et al. 2011; Knudsen et al. 2014; Miles et al. 2014), and this has apparently played some role in the observed AMV as a whole, but a growing body of evidence shows that external factors, both natural and anthropogenic, have played a substantial additional role in the past century.

5.3. Quantifying the Role of Internal Variability on Past and Future U.S. Climate Trends

The role of internal variability in masking trends is substantially increased on regional and local scales relative to the global scale, and in the extratropics relative to the tropics (Ch. 4: Projections). Approaches have been developed to better quantify the externally forced and internally driven contributions to observed and future climate trends and variability and further separate these contributions into thermodynamically and dynamically driven factors (Deser et al. 2016). Specifically, large “initial condition” climate model ensembles with 30 ensemble members and more (Deser et al. 2012; Deser et al. 2014; Wettstein and Deser 2014) and long control runs (Thompson et al. 2015) have been shown to be useful tools to characterize uncertainties in climate change projections at local/regional scales.

North American temperature and precipitation trends on timescales of up to a few decades are strongly affected by intrinsic atmospheric circulation variability (Deser et al. 2014; Deser et al. 2016). For example, it is estimated that internal circulation trends account for approximately

FINAL DRAFT

one-third of the observed wintertime warming over North America during the past 50 years. In a few areas, such as the central Rocky Mountains and far western Alaska, internal dynamics have offset the warming trend by 10%–30% (Deser et al. 2016). Natural climate variability superimposed upon forced climate change will result in a large range of possible trends for surface air temperature and precipitation in the United States over the next 50 years (Figure 5.4) (Deser et al. 2014).

[INSERT FIGURE 5.4 HERE]

Climate models are evaluated with respect to their proper simulation of internal decadal variability. Comparing observed and simulated variability estimates at timescales longer than 10 years suggest that models tend to overestimate the internal variability in the northern extratropics, including over the continental United States, but underestimate it over much of the tropics and subtropical ocean regions (Deser et al. 2012; Knutson et al. 2013). Such biases affect signal-to-noise estimates of regional scale climate change response and thus assessment of internally driven contributions to regional/local trends.

FINAL DRAFT

TRACEABLE ACCOUNTS

Key Finding 1

The tropics have expanded poleward by about 70 to 200 miles in each hemisphere over the period 1979–2009, with an accompanying shift of the subtropical dry zones, midlatitude jets, and storm tracks (*medium to high confidence*). Human activities have played a role in this change (*medium confidence*), although confidence is presently *low* regarding the magnitude of the human contribution relative to natural variability

Description of evidence base

The Key Finding is supported by statements of the previous international IPCC AR5 assessment (Hartmann et al. 2013) and a large number of more recent studies that examined the magnitude of the observed tropical widening and various causes (Davis and Birner 2013; Feng and Fu 2013; Birner et al. 2014; Karnauskas and Ummenhofer 2014; Lucas et al. 2014; Quan et al. 2014; Garfinkel et al. 2015; Waugh et al. 2015; Norris et al. 2016; Reichler 2016). Additional evidence for an impact of greenhouse gas increases on the widening of the tropical belt and poleward shifts of the midlatitude jets is provided by the diagnosis of CMIP5 simulations (Barnes and Polvani 2013; Vallis et al. 2015). There is emerging evidence for an impact of anthropogenic aerosols on the tropical expansion in the Northern Hemisphere (Allen et al. 2012; Kovilakam and Mahajan 2015). Recent studies provide new evidence on the significance of internal variability on recent changes in the tropical width (Adam et al. 2014; Allen et al. 2014; Garfinkel et al. 2015).

Major uncertainties

The rate of observed expansion of tropics depends on which metric is used. The linkages between different metrics are not fully explored. Uncertainties also result from the utilization of reanalysis to determine trends and from limited observational records of free atmosphere circulation, precipitation, and evaporation. The dynamical mechanisms behind changes in the width of the tropical belt (e.g., tropical–extratropical interactions and baroclinic eddies) are not fully understood. There is also a limited understanding of how various climate forcings, such as anthropogenic aerosols, affect the width of tropics. The coarse horizontal and vertical resolution of global climate models may limit the ability of these models to properly resolve latitudinal changes in the atmospheric circulation. Limited observational records affect the ability to accurately estimate the contribution of natural decadal to multi-decadal variability on observed expansion of the tropics.

FINAL DRAFT

Assessment of confidence based on evidence and agreement, including short description of nature of evidence and level of agreement

Medium to high confidence that the tropics and related features of the global circulation have expanded poleward is based upon the results of a large number of observational studies, using a wide variety of metrics and data sets, which reach similar conclusions. A large number of studies utilizing modeling of different complexity and theoretical considerations provide compounding evidence that human activities, including increases in greenhouse gases, ozone depletion, and anthropogenic aerosols, contributed to the observed poleward expansion of the tropics. Climate models forced with these anthropogenic drivers cannot explain the observed magnitude of tropical expansion and some studies suggest a possibly large contribution of internal variability. These multiple lines of evidence lead to the conclusion of *medium confidence* that human activities contributed to observed expansion of the tropics.

Summary sentence or paragraph that integrates the above information

The tropics have expanded poleward in each hemisphere over the period 1979–2009 (*medium* to *high confidence*) as shown by a large number of studies using a variety of metrics, observations and reanalysis. Modeling studies and theoretical considerations illustrate that human activities, including increases in greenhouse gases, ozone depletion, and anthropogenic aerosols, cause a widening of the tropics. There is *medium confidence* that human activities have contributed to the observed poleward expansion, taking into account uncertainties in the magnitude of observed trends and a possible large contribution of natural climate variability.

Key Finding 2

Recurring patterns of variability in large-scale atmospheric circulation (such as the North Atlantic Oscillation and Northern Annular Mode) and the atmosphere–ocean system (such as El Niño–Southern Oscillation) cause year-to-year variations in U.S. temperatures and precipitation (*high confidence*). Changes in the occurrence of these patterns or their properties have contributed to recent U.S. temperature and precipitation trends (*medium confidence*), although confidence is *low* regarding the size of the role of human activities in these changes.

Description of evidence base

The Key Finding is supported by a large number of studies that diagnose recurring patterns of variability and their changes, as well as their impact on climate over the United States. Regarding year-to-year variations, a large number of studies based on models and observations show statistically significant associations between North Atlantic Oscillation/Northern Annular Mode and United States temperature and precipitation (Thompson and Wallace 2001; Archambault et al. 2008; Durkee et al. 2008; Hurrell and Deser 2009; Ning and Bradley 2016;

FINAL DRAFT

Gong et al. 2017), as well as El Niño–Southern Oscillation and related U.S. climate teleconnections (Ropelewski and Halpert 1987; Kiladis and Diaz 1989; Halpert and Ropelewski 1992; Hoerling et al. 2001; Yu et al. 2012; Yu and Zou 2013; T. Zhang et al. 2016). Regarding recent decadal trends, several studies provide evidence for concurrent changes in the North Atlantic Oscillation/Northern Annular Mode and climate anomalies over the United States (Hurrell 1995; Cohen and Barlow 2005; Overland and Wang 2015; Overland et al. 2015). Modeling studies provide evidence for a linkage between cooling trends of the tropical Pacific Ocean that resemble La Niña and precipitation changes in the southern United States (Hoerling et al. 2010; Hoerling et al. 2016). Several studies describe a decadal modification of ENSO (Yeh et al. 2009; Lee and McPhaden 2010; Li et al. 2011; Capotondi et al. 2013). Modeling evidence is provided that such decadal modifications can be due to internal variability (Capotondi et al. 2015). Climate models are widely analyzed for their ability to simulate recurring patterns of variability and teleconnections over the United States (Furtado et al. 2011; Flato et al. 2013; Langenbrunner and Neelin 2013; Bellenger et al. 2014; Ning and Bradley 2016; Gong et al. 2017). Climate model projections are also widely analyzed to diagnose the impact of human activities on NAM/NAO, ENSO teleconnections, and other recurring modes of variability associated with climate anomalies (Christensen et al. 2013; Gillett and Fyfe 2013; Zhou et al. 2014; Ning and Bradley 2016).

Major uncertainties

A key uncertainty is related to limited observational records and our capability to properly simulate climate variability on decadal to multidecadal time scales, as well as properly simulate recurring patterns of climate variability, underlying physical mechanisms, and associated variations in temperature and precipitation over the United States.

Assessment of confidence based on evidence and agreement, including short description of nature of evidence and level of agreement

There is *high confidence* that preferred patterns of variability affect U.S. temperature on a year-to-year timescale, based on a large number of studies that diagnose observational data records and long simulations. There is *medium confidence* that changes in the occurrence of these patterns or their properties have contributed to recent U.S. temperature and precipitation trends. Several studies agree on a linkage between decadal changes in the NAO/NAM and climate trends over the United States, and there is some modeling evidence for a linkage between a La Niña-like cooling trend over the tropical Pacific and precipitation changes in the southwestern United States. There is no robust evidence for observed decadal changes in the properties of ENSO and related United States climate impacts. Confidence is *low* regarding the size of the role of human influences in these changes because models do not agree on the impact of human activity on preferred patterns of variability or because projected changes are small compared to internal variability.

FINAL DRAFT

Summary sentence or paragraph that integrates the above information

Recurring modes of variability strongly affect temperature and precipitation over the United States on interannual timescales (*high confidence*) as supported by a very large number of observational and modeling studies. Changes in some recurring patterns of variability have contributed to recent trends in U.S. temperature and precipitation (*medium confidence*). The causes of these changes are uncertain due to the limited observational record and because models exhibit some difficulties simulating these recurring patterns of variability and their underlying physical mechanisms.

FINAL DRAFT

FIGURES

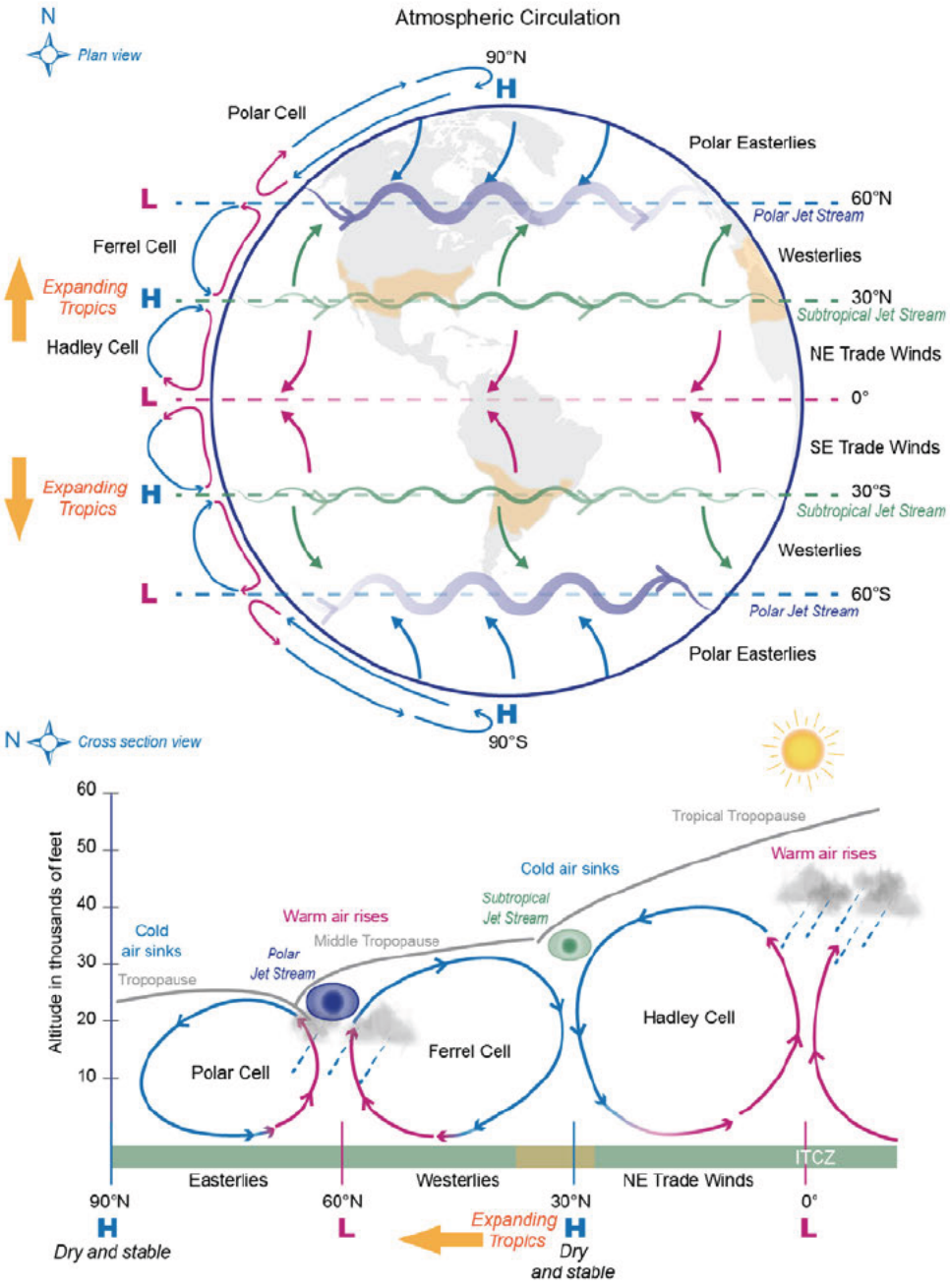

Figure 5.1: (Top) Plan and (bottom) cross-section schematic view representations of the general circulation of the atmosphere. Three main circulations exist between the equator and poles due to solar heating and Earth's rotation: 1) **Hadley cell** – Low-latitude air moves toward the equator. Due to solar heating, air near the equator rises vertically and moves poleward in the upper atmosphere. 2) **Ferrel cell** – A midlatitude mean atmospheric circulation cell. In this cell, the air flows poleward and eastward near the surface and equatorward and westward at higher levels. 3) **Polar cell** – Air rises, diverges, and travels toward the poles. Once over the poles, the air sinks,

forming the polar highs. At the surface, air diverges outward from the polar highs. Surface winds in the polar cell are easterly (polar easterlies). A high pressure band is located at about 30° N/S latitude, leading to dry/hot weather due to descending air motion (subtropical dry zones are indicated in orange in the schematic views). Expanding tropics (indicted by orange arrows) are associated with a poleward shift of the subtropical dry zones. A low pressure band is found at 50°–60° N/S, with rainy and stormy weather in relation to the polar jet stream bands of strong westerly wind in the upper levels of the atmosphere. (Figure source: adapted from NWS 2016).

FINAL DRAFT

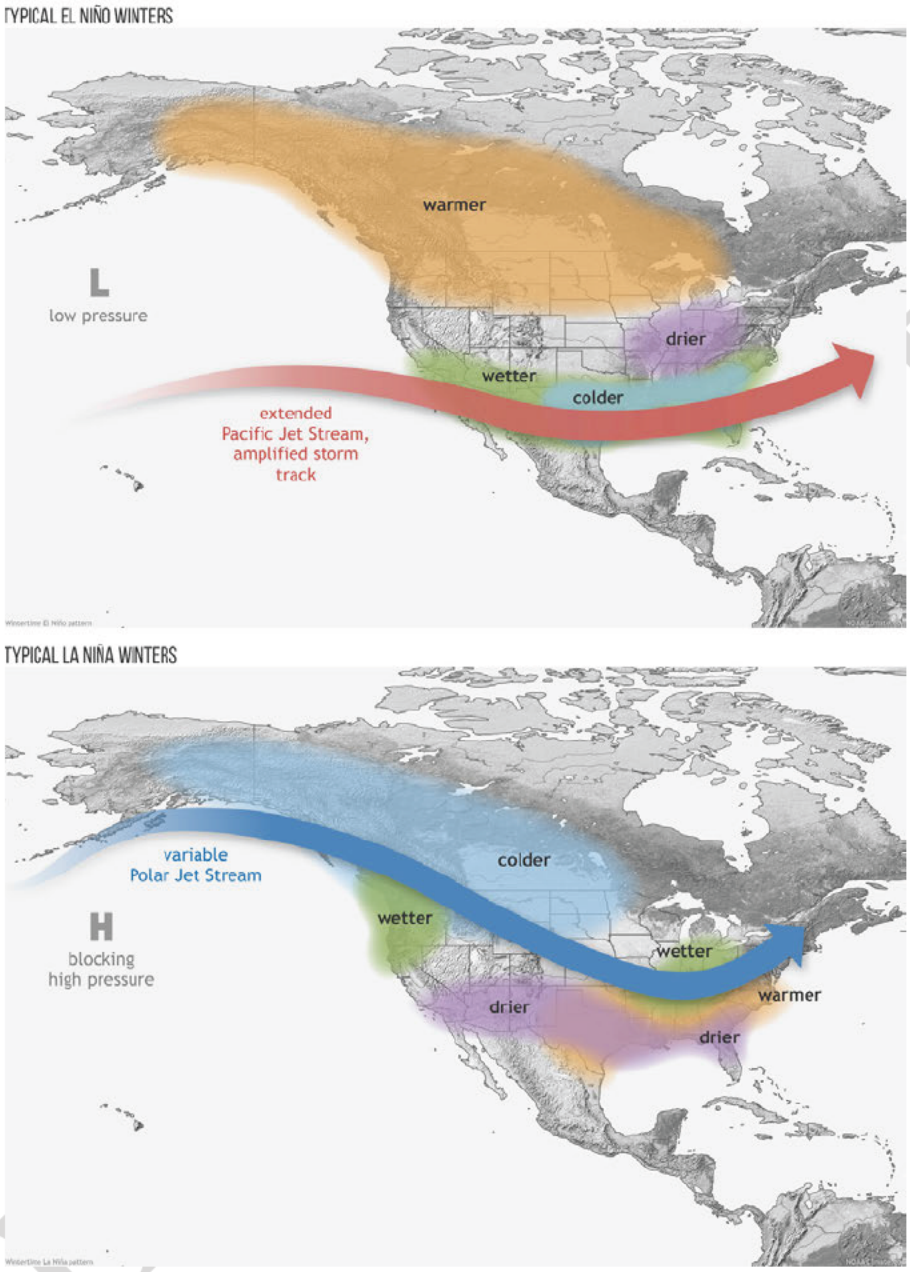

Figure 5.2: El Niño- and La Niña-related winter features over North America. Shown are typical January to March weather anomalies and atmospheric circulation during moderate to strong El Niño and La Niña conditions: (top) During El Niño, there is a tendency for a strong jet stream and storm track across the southern part of the United States. The southern tier of Alaska and the U.S. Pacific Northwest tend to be warmer than average, whereas the southern tier of United States tends to be cooler and wetter than average. (bottom) During La Niña, there is a tendency of a very wave-like jet stream flow over the United States and Canada, with colder and stormier than average conditions across the North, and warmer and less stormy conditions across the South. (Figure source: adapted from Lindsey 2016).

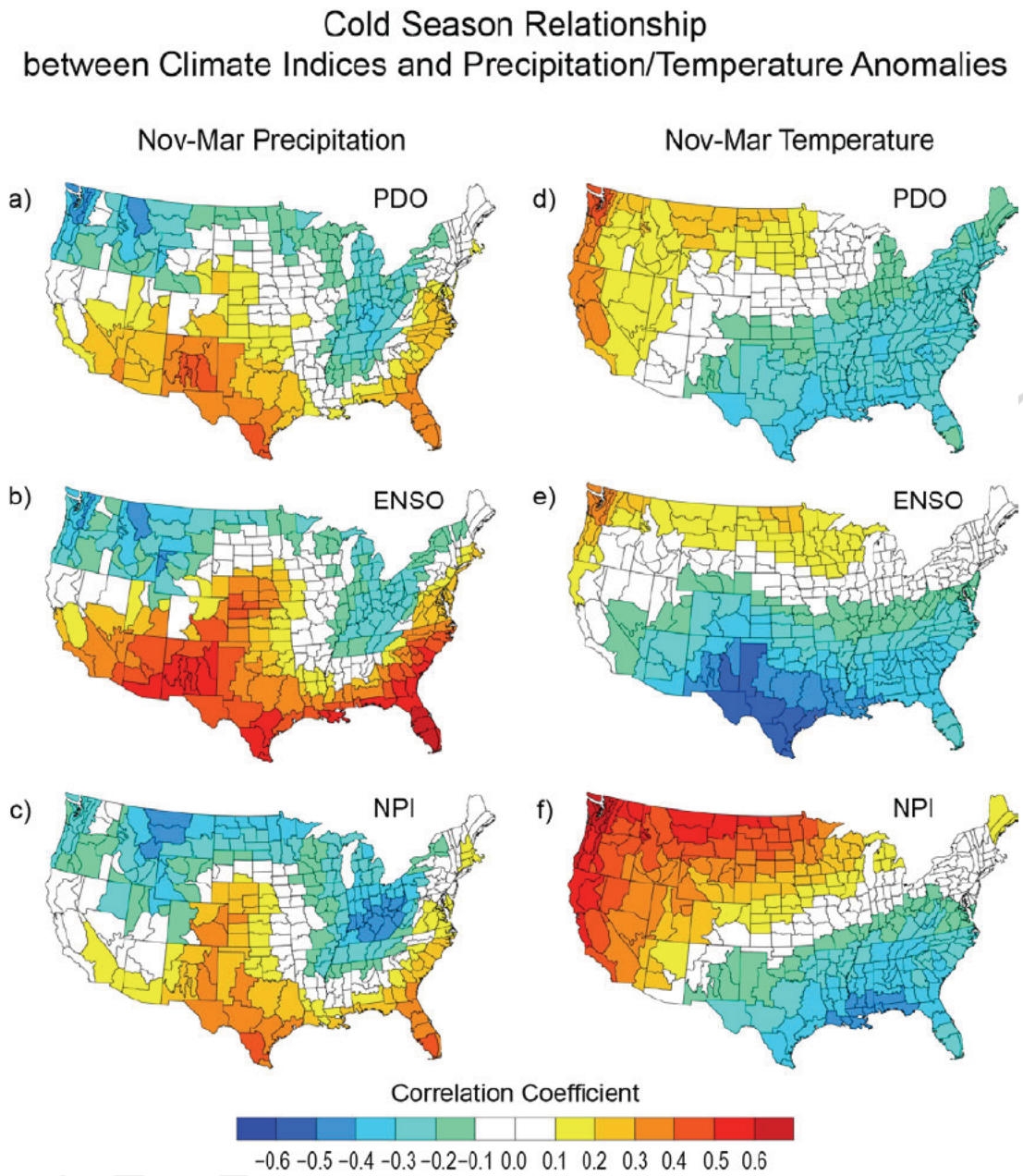

Figure 5.3: Cold season relationship between climate indices and U.S. precipitation and temperature anomalies determined from U.S. climate division data (Vose et al. 2014), for the years 1901–2014. November–March mean U.S. precipitation anomalies correlated with (a) the Pacific Decadal oscillation (PDO) index, (b) the El Niño–Southern Oscillation (ENSO) index, and (c) the North Pacific Index (NPI). November–March U.S. temperature anomalies correlated with (d) the PDO index, (e) the ENSO index, and (f) the NPI. United States temperature and precipitation related to the Pacific Decadal oscillation are very similar to (and indeed may be caused by) variations associated with ENSO and the Aleutian low strength (North Pacific Index). (Figure source: Newman et al. 2016; © American Meteorological Society, used with permission).

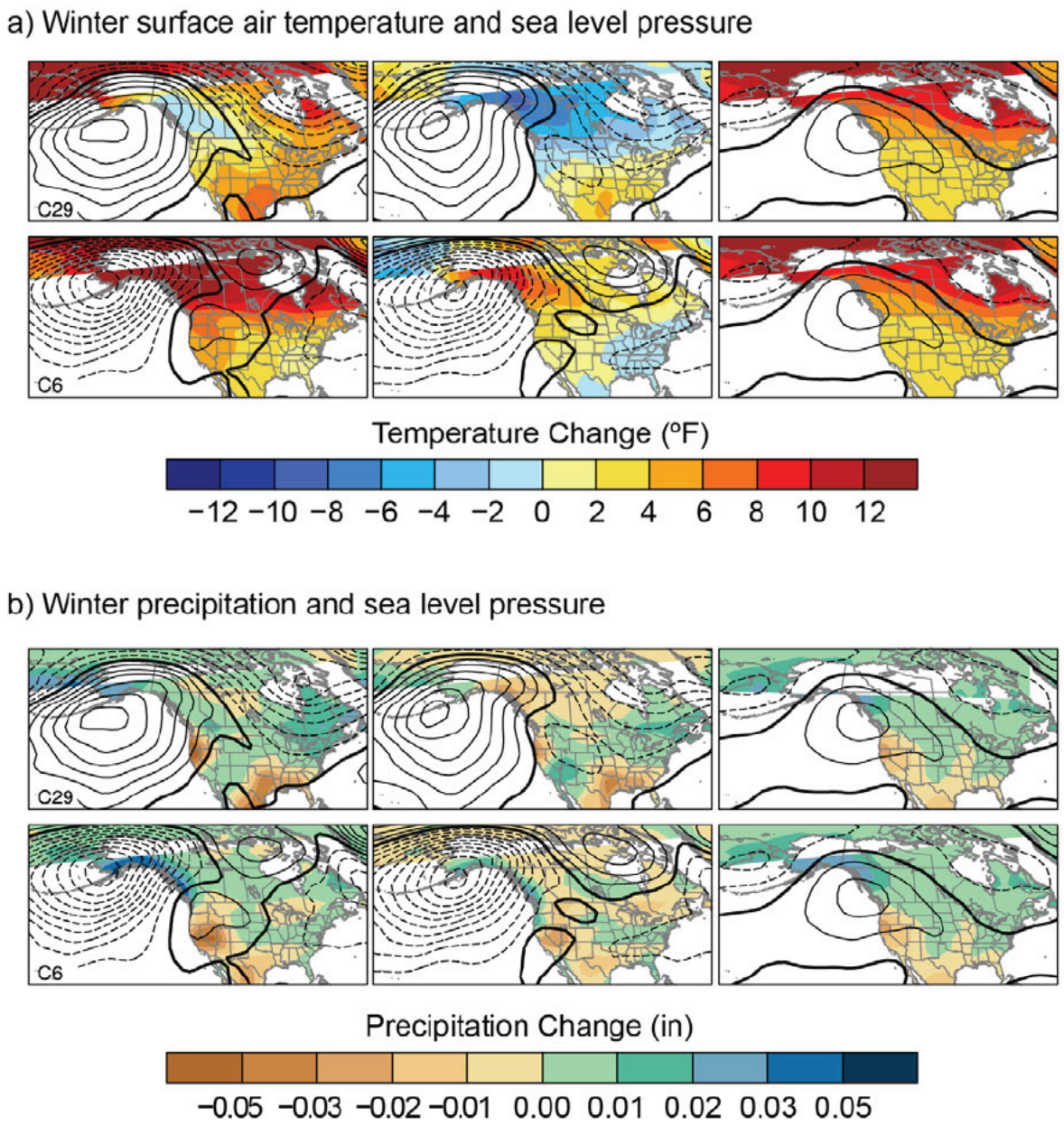

Figure 5.4: (left) Total 2010–2060 winter trends decomposed into (center) internal and (right) forced components for two contrasting CCSM3 ensemble members (runs 29 and 6) for (a) surface air temperature [color shading; °F/(51 years)] and sea level pressure (SLP; contours) and (b) precipitation [color shading; inches per day/(51 years)] and SLP (contours). SLP contour interval is 1 hPa/(51 years), with solid (dashed) contours for positive (negative) values; the zero contour is thickened. The same climate model (CCSM3) simulates a large range of possible trends in North American climate over the 2010–2060 period because of the influence of internal climate variability superposed upon forced climate trends. (Figure source: adapted from Deser et al. 2014; © American Meteorological Society, used with permission).

REFERENCES

Adam, O., T. Schneider, and N. Harnik, 2014: Role of changes in mean temperatures versus temperature gradients in the recent widening of the Hadley circulation. *Journal of Climate,* **27,** 7450-7461. http://dx.doi.org/10.1175/JCLI-D-14-00140.1

Alexander, M.A., D.J. Vimont, P. Chang, and J.D. Scott, 2010: The impact of extratropical atmospheric variability on ENSO: Testing the seasonal footprinting mechanism using coupled model experiments. *Journal of Climate,* **23,** 2885-2901. http://dx.doi.org/10.1175/2010jcli3205.1

Allen, R.J., S.C. Sherwood, J.R. Norris, and C.S. Zender, 2012: Recent Northern Hemisphere tropical expansion primarily driven by black carbon and tropospheric ozone. *Nature,* **485,** 350-354. http://dx.doi.org/10.1038/nature11097

Allen, R.J., J.R. Norris, and M. Kovilakam, 2014: Influence of anthropogenic aerosols and the Pacific decadal oscillation on tropical belt width. *Nature Geoscience,* **7,** 270-274. http://dx.doi.org/10.1038/ngeo2091

Archambault, H.M., L.F. Bosart, D. Keyser, and A.R. Aiyyer, 2008: Influence of large-scale flow regimes on cool-season precipitation in the northeastern United States. *Monthly Weather Review,* **136,** 2945-2963. http://dx.doi.org/10.1175/2007MWR2308.1

Barnes, E.A., 2013: Revisiting the evidence linking Arctic amplification to extreme weather in midlatitudes. *Geophysical Research Letters,* **40,** 4734-4739. http://dx.doi.org/10.1002/grl.50880

Barnes, E.A., E. Dunn-Sigouin, G. Masato, and T. Woollings, 2014: Exploring recent trends in Northern Hemisphere blocking. *Geophysical Research Letters,* **41,** 638-644. http://dx.doi.org/10.1002/2013GL058745

Barnes, E.A. and L. Polvani, 2013: Response of the midlatitude jets, and of their variability, to increased greenhouse gases in the CMIP5 models. *Journal of Climate,* **26,** 7117-7135. http://dx.doi.org/10.1175/JCLI-D-12-00536.1

Barnes, E.A. and L.M. Polvani, 2015: CMIP5 projections of Arctic amplification, of the North American/North Atlantic circulation, and of their relationship. *Journal of Climate,* **28,** 5254-5271. http://dx.doi.org/10.1175/JCLI-D-14-00589.1

Bellenger, H., E. Guilyardi, J. Leloup, M. Lengaigne, and J. Vialard, 2014: ENSO representation in climate models: from CMIP3 to CMIP5. *Climate Dynamics,* **42,** 1999-2018. http://dx.doi.org/10.1007/s00382-013-1783-z

FINAL DRAFT

Bindoff, N.L., P.A. Stott, K.M. AchutaRao, M.R. Allen, N. Gillett, D. Gutzler, K. Hansingo, G. Hegerl, Y. Hu, S. Jain, I.I. Mokhov, J. Overland, J. Perlwitz, R. Sebbari, and X. Zhang, 2013: Detection and attribution of climate change: From global to regional. *Climate Change 2013: The Physical Science Basis. Contribution of Working Group I to the Fifth Assessment Report of the Intergovernmental Panel on Climate Change*. Stocker, T.F., D. Qin, G.-K. Plattner, M. Tignor, S.K. Allen, J. Boschung, A. Nauels, Y. Xia, V. Bex, and P.M. Midgley, Eds. Cambridge University Press, Cambridge, United Kingdom and New York, NY, USA, 867–952. http://www.climatechange2013.org/report/full-report/

Birner, T., S.M. Davis, and D.J. Seidel, 2014: The changing width of Earth's tropical belt. *Physcis Today,* **67,** 38-44. http://dx.doi.org/10.1063/PT.3.2620

Boo, K.-O., B.B.B. Booth, Y.-H. Byun, J. Lee, C. Cho, S. Shim, and K.-T. Kim, 2015: Influence of aerosols in multidecadal SST variability simulations over the North Pacific. *Journal of Geophysical Research: Atmospheres,* **120,** 517-531. http://dx.doi.org/10.1002/2014JD021933

Booth, B.B.B., N.J. Dunstone, P.R. Halloran, T. Andrews, and N. Bellouin, 2012: Aerosols implicated as a prime driver of twentieth-century North Atlantic climate variability. *Nature,* **484,** 228-232. http://dx.doi.org/10.1038/nature10946

Brandefelt, J. and H. Körnich, 2008: Northern Hemisphere stationary waves in future climate projections. *Journal of Climate,* **21,** 6341-6353. http://dx.doi.org/10.1175/2008JCLI2373.1

Brönnimann, S., A.M. Fischer, E. Rozanov, P. Poli, G.P. Compo, and P.D. Sardeshmukh, 2015: Southward shift of the northern tropical belt from 1945 to 1980. *Nature Geoscience,* **8,** 969-974. http://dx.doi.org/10.1038/ngeo2568

Canty, T., N.R. Mascioli, M.D. Smarte, and R.J. Salawitch, 2013: An empirical model of global climate – Part 1: A critical evaluation of volcanic cooling. *Atmospheric Chemistry and Physics,* **13,** 3997-4031. http://dx.doi.org/10.5194/acp-13-3997-2013

Capotondi, A., A.T. Wittenberg, M. Newman, E.D. Lorenzo, J.-Y. Yu, P. Braconnot, J. Cole, B. Dewitte, B. Giese, E. Guilyardi, F.-F. Jin, K. Karnauskas, B. Kirtman, T. Lee, N. Schneider, Y. Xue, and S.-W. Yeh, 2015: Understanding ENSO diversity. *Bulletin of the American Meteorological Society,* **96 (12),** 921-938. http://dx.doi.org/10.1175/BAMS-D-13-00117.1

Caron, L.-P., M. Boudreault, and C.L. Bruyère, 2015: Changes in large-scale controls of Atlantic tropical cyclone activity with the phases of the Atlantic multidecadal oscillation. *Climate Dynamics,* **44,** 1801-1821. http://dx.doi.org/10.1007/s00382-014-2186-5

Carrera, M.L., R.W. Higgins, and V.E. Kousky, 2004: Downstream weather impacts associated with atmospheric blocking over the northeast Pacific. *Journal of Climate,* **17,** 4823-4839. http://dx.doi.org/10.1175/JCLI-3237.1

FINAL DRAFT

Carslaw, K.S., L.A. Lee, C.L. Reddington, K.J. Pringle, A. Rap, P.M. Forster, G.W. Mann, D.V. Spracklen, M.T. Woodhouse, L.A. Regayre, and J.R. Pierce, 2013: Large contribution of natural aerosols to uncertainty in indirect forcing. *Nature,* **503,** 67-71. http://dx.doi.org/10.1038/nature12674

Cattiaux, J. and C. Cassou, 2013: Opposite CMIP3/CMIP5 trends in the wintertime Northern Annular Mode explained by combined local sea ice and remote tropical influences. *Geophysical Research Letters,* **40,** 3682-3687. http://dx.doi.org/10.1002/grl.50643

Chen, S., K. Wei, W. Chen, and L. Song, 2014: Regional changes in the annual mean Hadley circulation in recent decades. *Journal of Geophysical Research: Atmospheres,* **119,** 7815-7832. http://dx.doi.org/10.1002/2014JD021540

Christensen, J.H., K. Krishna Kumar, E. Aldrian, S.-I. An, I.F.A. Cavalcanti, M. de Castro, W. Dong, P. Goswami, A. Hall, J.K. Kanyanga, A. Kitoh, J. Kossin, N.-C. Lau, J. Renwick, D.B. Stephenson, S.-P. Xie, and T. Zhou, 2013: Climate phenomena and their relevance for future regional climate change. *Climate Change 2013: The Physical Science Basis. Contribution of Working Group I to the Fifth Assessment Report of the Intergovernmental Panel on Climate Change*. Stocker, T.F., D. Qin, G.-K. Plattner, M. Tignor, S.K. Allen, J. Boschung, A. Nauels, Y. Xia, V. Bex, and P.M. Midgley, Eds. Cambridge University Press, Cambridge, United Kingdom and New York, NY, USA, 1217–1308. http://www.climatechange2013.org/report/full-report/

Chylek, P. and G. Lesins, 2008: Multidecadal variability of Atlantic hurricane activity: 1851–2007. *Journal of Geophysical Research,* **113,** D22106. http://dx.doi.org/10.1029/2008JD010036

Chylek, P., C.K. Folland, H.A. Dijkstra, G. Lesins, and M.K. Dubey, 2011: Ice-core data evidence for a prominent near 20 year time-scale of the Atlantic Multidecadal Oscillation. *Geophysical Research Letters,* **38,** L13704. http://dx.doi.org/10.1029/2011GL047501

Clement, A., K. Bellomo, L.N. Murphy, M.A. Cane, T. Mauritsen, G. Rädel, and B. Stevens, 2015: The Atlantic Multidecadal Oscillation without a role for ocean circulation. *Science,* **350,** 320-324. http://dx.doi.org/10.1126/science.aab3980

Clement, A., M.A. Cane, L.N. Murphy, K. Bellomo, T. Mauritsen, and B. Stevens, 2016: Response to Comment on "The Atlantic Multidecadal Oscillation without a role for ocean circulation". *Science,* **352,** 1527-1527. http://dx.doi.org/10.1126/science.aaf2575

Coats, S., J.E. Smerdon, B.I. Cook, and R. Seager, 2013: Stationarity of the tropical pacific teleconnection to North America in CMIP5/PMIP3 model simulations. *Geophysical Research Letters,* **40,** 4927-4932. http://dx.doi.org/10.1002/grl.50938

FINAL DRAFT

Cohen, J. and M. Barlow, 2005: The NAO, the AO, and global warming: How closely related? *Journal of Climate,* **18,** 4498-4513. http://dx.doi.org/10.1175/jcli3530.1

Coleman, J.S.M. and J.C. Rogers, 2003: Ohio River valley winter moisture conditions associated with the Pacific–North American teleconnection pattern. *Journal of Climate,* **16,** 969-981. http://dx.doi.org/10.1175/1520-0442(2003)016<0969:ORVWMC>2.0.CO;2

Collins, M., R. Knutti, J. Arblaster, J.-L. Dufresne, T. Fichefet, P. Friedlingstein, X. Gao, W.J. Gutowski, T. Johns, G. Krinner, M. Shongwe, C. Tebaldi, A.J. Weaver, and M. Wehner, 2013: Long-term climate change: Projections, commitments and irreversibility. *Climate Change 2013: The Physical Science Basis. Contribution of Working Group I to the Fifth Assessment Report of the Intergovernmental Panel on Climate Change*. Stocker, T.F., D. Qin, G.-K. Plattner, M. Tignor, S.K. Allen, J. Boschung, A. Nauels, Y. Xia, V. Bex, and P.M. Midgley, Eds. Cambridge University Press, Cambridge, United Kingdom and New York, NY, USA, 1029–1136. http://www.climatechange2013.org/report/full-report/

Davini, P. and C. Cagnazzo, 2014: On the misinterpretation of the North Atlantic Oscillation in CMIP5 models. *Climate Dynamics,* **43,** 1497-1511. http://dx.doi.org/10.1007/s00382-013-1970-y

Davis, N.A. and T. Birner, 2013: Seasonal to multidecadal variability of the width of the tropical belt. *Journal of Geophysical Research: Atmospheres,* **118,** 7773-7787. http://dx.doi.org/10.1002/jgrd.50610

Delworth, L.T. and E.M. Mann, 2000: Observed and simulated multidecadal variability in the Northern Hemisphere. *Climate Dynamics,* **16,** 661-676. http://dx.doi.org/10.1007/s003820000075

Delworth, T.L., F. Zeng, G.A. Vecchi, X. Yang, L. Zhang, and R. Zhang, 2016: The North Atlantic Oscillation as a driver of rapid climate change in the Northern Hemisphere. *Nature Geoscience,* **9,** 509-512. http://dx.doi.org/10.1038/ngeo2738

Delworth, T.L., F. Zeng, L. Zhang, R. Zhang, G.A. Vecchi, and X. Yang, 2017: The central role of ocean dynamics in connecting the North Atlantic Oscillation to the extratropical component of the Atlantic Multidecadal Oscillation. *Journal of Climate,* **30,** 3789-3805. http://dx.doi.org/10.1175/jcli-d-16-0358.1

Deser, C., 2000: On the teleconnectivity of the "Arctic Oscillation". *Geophysical Research Letters,* **27,** 779-782. http://dx.doi.org/10.1029/1999GL010945

Deser, C., A. Phillips, V. Bourdette, and H. Teng, 2012: Uncertainty in climate change projections: The role of internal variability. *Climate Dynamics,* **38,** 527-546. http://dx.doi.org/10.1007/s00382-010-0977-x

FINAL DRAFT

Deser, C., A.S. Phillips, M.A. Alexander, and B.V. Smoliak, 2014: Projecting North American climate over the next 50 years: Uncertainty due to internal variability. *Journal of Climate,* **27,** 2271-2296. http://dx.doi.org/10.1175/JCLI-D-13-00451.1

Deser, C., L. Terray, and A.S. Phillips, 2016: Forced and internal components of winter air temperature trends over North America during the past 50 years: Mechanisms and implications. *Journal of Climate,* **29,** 2237-2258. http://dx.doi.org/10.1175/JCLI-D-15-0304.1

Deser, C., I.R. Simpson, K.A. McKinnon, and A.S. Phillips, 2017: The Northern Hemisphere extra-tropical atmospheric circulation response to ENSO: How well do we know it and how do we evaluate models accordingly? *Journal of Climate*. http://dx.doi.org/10.1175/jcli-d-16-0844.1

Di Lorenzo, E., K.M. Cobb, J.C. Furtado, N. Schneider, B.T. Anderson, A. Bracco, M.A. Alexander, and D.J. Vimont, 2010: Central Pacific El Niño and decadal climate change in the North Pacific Ocean. *Nature Geoscience,* **3,** 762-765. http://dx.doi.org/10.1038/ngeo984

Dima, M. and G. Lohmann, 2007: A hemispheric mechanism for the Atlantic Multidecadal Oscillation. *Journal of Climate,* **20,** 2706-2719. http://dx.doi.org/10.1175/jcli4174.1

Dunstone, N.J., D.M. Smith, B.B.B. Booth, L. Hermanson, and R. Eade, 2013: Anthropogenic aerosol forcing of Atlantic tropical storms. *Nature Geoscience,* **6,** 534-539. http://dx.doi.org/10.1038/ngeo1854

Durkee, J.D., J.D. Frye, C.M. Fuhrmann, M.C. Lacke, H.G. Jeong, and T.L. Mote, 2008: Effects of the North Atlantic Oscillation on precipitation-type frequency and distribution in the eastern United States. *Theoretical and Applied Climatology,* **94,** 51-65. http://dx.doi.org/10.1007/s00704-007-0345-x

Enfield, D.B., A.M. Mestas-Nuñez, and P.J. Trimble, 2001: The Atlantic Multidecadal Oscillation and its relation to rainfall and river flows in the continental U.S. *Geophysical Research Letters,* **28,** 2077-2080. http://dx.doi.org/10.1029/2000GL012745

Evan, A.T., 2012: Atlantic hurricane activity following two major volcanic eruptions. *Journal of Geophysical Research,* **117,** D06101. http://dx.doi.org/10.1029/2011JD016716

Evan, A.T., D.J. Vimont, A.K. Heidinger, J.P. Kossin, and R. Bennartz, 2009: The role of aerosols in the evolution of tropical North Atlantic Ocean temperature anomalies. *Science,* **324,** 778-781. http://dx.doi.org/10.1126/science.1167404

Feldstein, S.B. and C. Franzke, 2006: Are the North Atlantic Oscillation and the Northern Annular Mode distinguishable? *Journal of the Atmospheric Sciences,* **63,** 2915-2930. http://dx.doi.org/10.1175/JAS3798.1

FINAL DRAFT

Feng, S. and Q. Fu, 2013: Expansion of global drylands under a warming climate. *Atmospheric Chemistry and Physics,* **13,** 10081-10094. http://dx.doi.org/10.5194/acp-13-10081-2013

Feng, S., Q. Hu, and R.J. Oglesby, 2011: Influence of Atlantic sea surface temperatures on persistent drought in North America. *Climate Dynamics,* **37,** 569-586. http://dx.doi.org/10.1007/s00382-010-0835-x

Flato, G., J. Marotzke, B. Abiodun, P. Braconnot, S.C. Chou, W. Collins, P. Cox, F. Driouech, S. Emori, V. Eyring, C. Forest, P. Gleckler, E. Guilyardi, C. Jakob, V. Kattsov, C. Reason, and M. Rummukainen, 2013: Evaluation of climate models. *Climate Change 2013: The Physical Science Basis. Contribution of Working Group I to the Fifth Assessment Report of the Intergovernmental Panel on Climate Change*. Stocker, T.F., D. Qin, G.-K. Plattner, M. Tignor, S.K. Allen, J. Boschung, A. Nauels, Y. Xia, V. Bex, and P.M. Midgley, Eds. Cambridge University Press, Cambridge, United Kingdom and New York, NY, USA, 741–866. http://www.climatechange2013.org/report/full-report/

Francis, J.A. and S.J. Vavrus, 2012: Evidence linking Arctic amplification to extreme weather in mid-latitudes. *Geophysical Research Letters,* **39,** L06801. http://dx.doi.org/10.1029/2012GL051000

Francis, J.A., S.J. Vavrus, and J. Cohen, 2017: Amplified Arctic warming and mid-latitude weather: New perspectives on emerging connections. WIREs Climate Change. http://dx.doi.org/10.1002/wcc.474

Frankcombe, L.M., A.v.d. Heydt, and H.A. Dijkstra, 2010: North Atlantic multidecadal climate variability: An investigation of dominant time scales and processes. *Journal of Climate,* **23,** 3626-3638. http://dx.doi.org/10.1175/2010jcli3471.1

Frierson, D.M.W., J. Lu, and G. Chen, 2007: Width of the Hadley cell in simple and comprehensive general circulation models. *Geophysical Research Letters,* **34,** L18804. http://dx.doi.org/10.1029/2007GL031115

Furtado, J.C., E.D. Lorenzo, N. Schneider, and N.A. Bond, 2011: North Pacific decadal variability and climate change in the IPCC AR4 models. *Journal of Climate,* **24,** 3049-3067. http://dx.doi.org/10.1175/2010JCLI3584.1

Garfinkel, C.I., M.M. Hurwitz, D.W. Waugh, and A.H. Butler, 2013: Are the teleconnections of Central Pacific and Eastern Pacific El Niño distinct in boreal wintertime? *Climate Dynamics,* **41,** 1835-1852. http://dx.doi.org/10.1007/s00382-012-1570-2

Garfinkel, C.I., D.W. Waugh, and L.M. Polvani, 2015: Recent Hadley cell expansion: The role of internal atmospheric variability in reconciling modeled and observed trends. *Geophysical Research Letters,* **42,** 10,824-10,831. http://dx.doi.org/10.1002/2015GL066942

FINAL DRAFT

Gillett, N.P. and J.C. Fyfe, 2013: Annular mode changes in the CMIP5 simulations. *Geophysical Research Letters,* **40,** 1189-1193. http://dx.doi.org/10.1002/grl.50249

Goldenberg, S.B., C.W. Landsea, A.M. Mestas-Nuñez, and W.M. Gray, 2001: The recent increase in Atlantic hurricane activity: Causes and implications. *Science,* **293,** 474-479. http://dx.doi.org/10.1126/science.1060040

Gong, H., L. Wang, W. Chen, X. Chen, and D. Nath, 2017: Biases of the wintertime Arctic Oscillation in CMIP5 models. *Environmental Research Letters,* **12,** 014001. http://dx.doi.org/10.1088/1748-9326/12/1/014001

Gray, S.T., L.J. Graumlich, J.L. Betancourt, and G.T. Pederson, 2004: A tree-ring based reconstruction of the Atlantic Multidecadal Oscillation since 1567 A.D. *Geophysical Research Letters,* **31,** L12205. http://dx.doi.org/10.1029/2004GL019932

Gray, W.M., J.D. Sheaffer, and C.W. Landsea, 1997: Climate trends associated with multidecadal variability of Atlantic hurricane activity. *Hurricanes: Climate and Socioeconomic Impacts*. Diaz, H.F. and R.S. Pulwarty, Eds. Springer, Berlin, Heidelberg, 15-53. http://dx.doi.org/10.1007/978-3-642-60672-4_2

Grotjahn, R., R. Black, R. Leung, M.F. Wehner, M. Barlow, M. Bosilovich, A. Gershunov, W.J. Gutowski, J.R. Gyakum, R.W. Katz, Y.-Y. Lee, Y.-K. Lim, and Prabhat, 2016: North American extreme temperature events and related large scale meteorological patterns: A review of statistical methods, dynamics, modeling, and trends. *Climate Dynamics,* **46,** 1151-1184. http://dx.doi.org/10.1007/s00382-015-2638-6

Guirguis, K., A. Gershunov, R. Schwartz, and S. Bennett, 2011: Recent warm and cold daily winter temperature extremes in the Northern Hemisphere. *Geophysical Research Letters,* **38,** L17701. http://dx.doi.org/10.1029/2011GL048762

Haarsma, R.J. and F. Selten, 2012: Anthropogenic changes in the Walker circulation and their impact on the extra-tropical planetary wave structure in the Northern Hemisphere. *Climate Dynamics,* **39,** 1781-1799. http://dx.doi.org/10.1007/s00382-012-1308-1

Halpert, M.S. and C.F. Ropelewski, 1992: Surface temperature patterns associated with the Southern Oscillation. *Journal of Climate,* **5,** 577-593. http://dx.doi.org/10.1175/1520-0442(1992)005<0577:STPAWT>2.0.CO;2

Hanna, E., T.E. Cropper, R.J. Hall, and J. Cappelen, 2016: Greenland blocking index 1851–2015: A regional climate change signal. *International Journal of Climatology,* **36,** 4847-4861. http://dx.doi.org/10.1002/joc.4673

FINAL DRAFT

Hartmann, B. and G. Wendler, 2005: The significance of the 1976 Pacific climate shift in the climatology of Alaska. *Journal of Climate,* **18,** 4824-4839. http://dx.doi.org/10.1175/JCLI3532.1

Hartmann, D.L., A.M.G. Klein Tank, M. Rusticucci, L.V. Alexander, S. Brönnimann, Y. Charabi, F.J. Dentener, E.J. Dlugokencky, D.R. Easterling, A. Kaplan, B.J. Soden, P.W. Thorne, M. Wild, and P.M. Zhai, 2013: Observations: Atmosphere and surface. *Climate Change 2013: The Physical Science Basis. Contribution of Working Group I to the Fifth Assessment Report of the Intergovernmental Panel on Climate Change*. Stocker, T.F., D. Qin, G.-K. Plattner, M. Tignor, S.K. Allen, J. Boschung, A. Nauels, Y. Xia, V. Bex, and P.M. Midgley, Eds. Cambridge University Press, Cambridge, United Kingdom and New York, NY, USA, 159–254. http://www.climatechange2013.org/report/full-report/

Hoerling, M.P., A. Kumar, and T. Xu, 2001: Robustness of the nonlinear climate response to ENSO's extreme phases. *Journal of Climate,* **14,** 1277-1293. http://dx.doi.org/10.1175/1520-0442(2001)014<1277:ROTNCR>2.0.CO;2

Hoerling, M., J. Eischeid, and J. Perlwitz, 2010: Regional precipitation trends: Distinguishing natural variability from anthropogenic forcing. *Journal of Climate,* **23,** 2131-2145. http://dx.doi.org/10.1175/2009jcli3420.1

Hoerling, M., J. Eischeid, J. Perlwitz, X.-W. Quan, K. Wolter, and L. Cheng, 2016: Characterizing recent trends in U.S. heavy precipitation. *Journal of Climate,* **29,** 2313-2332. http://dx.doi.org/10.1175/jcli-d-15-0441.1

Hoskins, B. and T. Woollings, 2015: Persistent extratropical regimes and climate extremes. *Current Climate Change Reports,* **1,** 115-124. http://dx.doi.org/10.1007/s40641-015-0020-8

Hurrell, J.W., 1995: Decadal trends in the North Atlantic oscillation: Regional temperatures and precipitation. *Science,* **269,** 676-679. http://dx.doi.org/10.1126/science.269.5224.676

Hurrell, J.W. and C. Deser, 2009: North Atlantic climate variability: The role of the North Atlantic oscillation. *Journal of Marine Systems,* **78,** 28-41. http://dx.doi.org/10.1016/j.jmarsys.2008.11.026

Karnauskas, K.B. and C.C. Ummenhofer, 2014: On the dynamics of the Hadley circulation and subtropical drying. *Climate Dynamics,* **42,** 2259-2269. http://dx.doi.org/10.1007/s00382-014-2129-1

Karpechko, A.Y. and E. Manzini, 2012: Stratospheric influence on tropospheric climate change in the Northern Hemisphere. *Journal of Geophysical Research: Atmospheres,* **117,** D05133. http://dx.doi.org/10.1029/2011JD017036

FINAL DRAFT

Kavvada, A., A. Ruiz-Barradas, and S. Nigam, 2013: AMO's structure and climate footprint in observations and IPCC AR5 climate simulations. *Climate Dynamics,* **41,** 1345-1364. http://dx.doi.org/10.1007/s00382-013-1712-1

Kennedy, D., T. Parker, T. Woollings, B. Harvey, and L. Shaffrey, 2016: The response of high-impact blocking weather systems to climate change. *Geophysical Research Letters,* **43,** 7250-7258. http://dx.doi.org/10.1002/2016GL069725

Kiladis, G.N. and H.F. Diaz, 1989: Global climatic anomalies associated with extremes in the Southern Oscillation. *Journal of Climate,* **2,** 1069-1090. http://dx.doi.org/10.1175/1520-0442(1989)002<1069:GCAAWE>2.0.CO;2

Knight, J.R., C.K. Folland, and A.A. Scaife, 2006: Climate impacts of the Atlantic Multidecadal Oscillation. *Geophysical Research Letters,* **33,** L17706. http://dx.doi.org/10.1029/2006GL026242

Knudsen, M.F., B.H. Jacobsen, M.-S. Seidenkrantz, and J. Olsen, 2014: Evidence for external forcing of the Atlantic Multidecadal Oscillation since termination of the Little Ice Age. *Nature Communications,* **5,** 3323. http://dx.doi.org/10.1038/ncomms4323

Knutson, T.R., F. Zeng, and A.T. Wittenberg, 2013: Multimodel assessment of regional surface temperature trends: CMIP3 and CMIP5 twentieth-century simulations. *Journal of Climate,* **26,** 8709-8743. http://dx.doi.org/10.1175/JCLI-D-12-00567.1

Kossin, J.P., 2017: Hurricane intensification along U. S. coast suppressed during active hurricane periods. *Nature,* **541,** 390-393. http://dx.doi.org/10.1038/nature20783

Kovilakam, M. and S. Mahajan, 2015: Black carbon aerosol-induced Northern Hemisphere tropical expansion. *Geophysical Research Letters,* **42,** 4964-4972. http://dx.doi.org/10.1002/2015GL064559

Kug, J.-S., S.-I. An, Y.-G. Ham, and I.-S. Kang, 2010: Changes in El Niño and La Niña teleconnections over North Pacific–America in the global warming simulations. *Theoretical and Applied Climatology,* **100,** 275-282. http://dx.doi.org/10.1007/s00704-009-0183-0

Landsea, C.W., R.A. Pielke Jr., A.M. Mestas-Nuñez, and J.A. Knaff, 1999: Atlantic basin hurricanes: Indices of climatic changes. *Climatic Change,* **42,** 89-129. http://dx.doi.org/10.1023/a:1005416332322

Langenbrunner, B. and J.D. Neelin, 2013: Analyzing ENSO teleconnections in CMIP models as a measure of model fidelity in simulating precipitation. *Journal of Climate,* **26,** 4431-4446. http://dx.doi.org/10.1175/jcli-d-12-00542.1

FINAL DRAFT

Lapp, S.L., J.-M. St. Jacques, E.M. Barrow, and D.J. Sauchyn, 2012: GCM projections for the Pacific Decadal Oscillation under greenhouse forcing for the early 21st century. *International Journal of Climatology,* **32,** 1423-1442. http://dx.doi.org/10.1002/joc.2364

Leathers, D.J., B. Yarnal, and M.A. Palecki, 1991: The Pacific/North American teleconnection pattern and United States climate. Part I: Regional temperature and precipitation associations. *Journal of Climate,* **4,** 517-528. http://dx.doi.org/10.1175/1520-0442(1991)004<0517:TPATPA>2.0.CO;2

Lee, T. and M.J. McPhaden, 2010: Increasing intensity of El Niño in the central-equatorial Pacific. *Geophysical Research Letters,* **37,** L14603. http://dx.doi.org/10.1029/2010GL044007

Lee, Y.-Y. and R.X. Black, 2013: Boreal winter low-frequency variability in CMIP5 models. *Journal of Geophysical Research: Atmospheres,* **118,** 6891-6904. http://dx.doi.org/10.1002/jgrd.50493

Li, J., S.-P. Xie, E.R. Cook, G. Huang, R. D'Arrigo, F. Liu, J. Ma, and X.-T. Zheng, 2011: Interdecadal modulation of El Niño amplitude during the past millennium. *Nature Climate Change,* **1,** 114-118. http://dx.doi.org/10.1038/nclimate1086

Li, Y. and N.-C. Lau, 2012: Impact of ENSO on the atmospheric variability over the North Atlantic in late winter—Role of transient eddies. *Journal of Climate,* **25,** 320-342. http://dx.doi.org/10.1175/JCLI-D-11-00037.1

Lindsey, R., 2016: How El Niño and La Niña affect the winter jet stream and U.S. climate. Climate.gov. https://www.climate.gov/news-features/featured-images/how-el-ni%C3%B1o-and-la-ni%C3%B1a-affect-winter-jet-stream-and-us-climate

Linkin, M.E. and S. Nigam, 2008: The North Pacific Oscillation–West Pacific teleconnection pattern: Mature-phase structure and winter impacts. *Journal of Climate,* **21,** 1979-1997. http://dx.doi.org/10.1175/2007JCLI2048.1

Loikith, P.C. and A.J. Broccoli, 2012: Characteristics of observed atmospheric circulation patterns associated with temperature extremes over North America. *Journal of Climate,* **25,** 7266-7281. http://dx.doi.org/10.1175/JCLI-D-11-00709.1

Lucas, C. and H. Nguyen, 2015: Regional characteristics of tropical expansion and the role of climate variability. *Journal of Geophysical Research: Atmospheres,* **120,** 6809-6824. http://dx.doi.org/10.1002/2015JD023130

Lucas, C., B. Timbal, and H. Nguyen, 2014: The expanding tropics: A critical assessment of the observational and modeling studies. *Wiley Interdisciplinary Reviews: Climate Change,* **5,** 89-112. http://dx.doi.org/10.1002/wcc.251

FINAL DRAFT

Mann, M.E. and K.A. Emanuel, 2006: Atlantic hurricane trends linked to climate change. *Eos, Transactions, American Geophysical Union,* **87,** 233-244. http://dx.doi.org/10.1029/2006EO240001

Mann, M.E., J.D. Woodruff, J.P. Donnelly, and Z. Zhang, 2009: Atlantic hurricanes and climate over the past 1,500 years. *Nature,* **460,** 880-883. http://dx.doi.org/10.1038/nature08219

Mann, M.E., B.A. Steinman, and S.K. Miller, 2014: On forced temperature changes, internal variability, and the AMO. *Geophysical Research Letters,* **41,** 3211-3219. http://dx.doi.org/10.1002/2014GL059233

Mantua, N.J., S.R. Hare, Y. Zhang, J.M. Wallace, and R.C. Francis, 1997: A Pacific interdecadal climate oscillation with impacts on salmon production. *Bulletin of the American Meteorological Society,* **78,** 1069-1080. http://dx.doi.org/10.1175/1520-0477(1997)078<1069:APICOW>2.0.CO;2

Manzini, E., A.Y. Karpechko, J. Anstey, M.P. Baldwin, R.X. Black, C. Cagnazzo, N. Calvo, A. Charlton-Perez, B. Christiansen, P. Davini, E. Gerber, M. Giorgetta, L. Gray, S.C. Hardiman, Y.Y. Lee, D.R. Marsh, B.A. McDaniel, A. Purich, A.A. Scaife, D. Shindell, S.W. Son, S. Watanabe, and G. Zappa, 2014: Northern winter climate change: Assessment of uncertainty in CMIP5 projections related to stratosphere-troposphere coupling. *Journal of Geophysical Research: Atmospheres,* **119,** 7979-7998. http://dx.doi.org/10.1002/2013JD021403

Mbengue, C. and T. Schneider, 2017: Storm-track shifts under climate change: Toward a mechanistic understanding using baroclinic mean available potential energy. *Journal of the Atmospheric Sciences,* **74,** 93-110. http://dx.doi.org/10.1175/jas-d-15-0267.1

McAfee, S.A., 2014: Consistency and the lack thereof in Pacific decadal oscillation impacts on North American winter climate. *Journal of Climate,* **27,** 7410-7431. http://dx.doi.org/10.1175/JCLI-D-14-00143.1

Meehl, G.A. and H. Teng, 2007: Multi-model changes in El Niño teleconnections over North America in a future warmer climate. *Climate Dynamics,* **29,** 779-790. http://dx.doi.org/10.1007/s00382-007-0268-3

Meehl, G.A., A. Hu, J.M. Arblaster, J. Fasullo, and K.E. Trenberth, 2013: Externally forced and internally generated decadal climate variability associated with the Interdecadal Pacific Oscillation. *Journal of Climate,* **26,** 7298-7310. http://dx.doi.org/10.1175/JCLI-D-12-00548.1

Meehl, G.A., A. Hu, B.D. Santer, and S.-P. Xie, 2016: Contribution of the Interdecadal Pacific Oscillation to twentieth-century global surface temperature trends. *Nature Climate Change,* **6,** 1005-1008. http://dx.doi.org/10.1038/nclimate3107

FINAL DRAFT

Miles, M.W., D.V. Divine, T. Furevik, E. Jansen, M. Moros, and A.E.J. Ogilvie, 2014: A signal of persistent Atlantic multidecadal variability in Arctic sea ice. *Geophysical Research Letters,* **41,** 463-469. http://dx.doi.org/10.1002/2013GL058084

Moore, G.W.K., J. Halfar, H. Majeed, W. Adey, and A. Kronz, 2017: Amplification of the Atlantic Multidecadal Oscillation associated with the onset of the industrial-era warming. *Scientific Reports,* **7,** 40861. http://dx.doi.org/10.1038/srep40861

Newman, M., 2007: Interannual to decadal predictability of tropical and North Pacific sea surface temperatures. *Journal of Climate,* **20,** 2333-2356. http://dx.doi.org/10.1175/jcli4165.1

Newman, M., M.A. Alexander, T.R. Ault, K.M. Cobb, C. Deser, E.D. Lorenzo, N.J. Mantua, A.J. Miller, S. Minobe, H. Nakamura, N. Schneider, D.J. Vimont, A.S. Phillips, J.D. Scott, and C.A. Smith, 2016: The Pacific decadal oscillation, revisited. *Journal of Climate,* **29,** 4399-4427. http://dx.doi.org/10.1175/JCLI-D-15-0508.1

Nigam, S., 2003: Teleconnections. *Encyclopedia of Atmospheric Sciences*. Holton, J.R., Ed. Academic Press, 2243-2269.

Ning, L. and R.S. Bradley, 2016: NAO and PNA influences on winter temperature and precipitation over the eastern United States in CMIP5 GCMs. *Climate Dynamics,* **46,** 1257-1276. http://dx.doi.org/10.1007/s00382-015-2643-9

Norris, J.R., R.J. Allen, A.T. Evan, M.D. Zelinka, C.W. O'Dell, and S.A. Klein, 2016: Evidence for climate change in the satellite cloud record. *Nature,* **536,** 72-75. http://dx.doi.org/10.1038/nature18273

NWS, 2016: Global Circulations in NWS Jet Stream: An Online School for Weather. National Weather Service. http://www.srh.noaa.gov/jetstream/global/circ.html

Overland, J.E. and M. Wang, 2015: Increased variability in the early winter subarctic North American atmospheric circulation. *Journal of Climate,* **28,** 7297-7305. http://dx.doi.org/10.1175/jcli-d-15-0395.1

Overland, J., J.A. Francis, R. Hall, E. Hanna, S.-J. Kim, and T. Vihma, 2015: The melting Arctic and midlatitude weather patterns: Are they connected? *Journal of Climate,* **28,** 7917-7932. http://dx.doi.org/10.1175/JCLI-D-14-00822.1

Palmer, T.N., F.J. Doblas-Reyes, A. Weisheimer, and M.J. Rodwell, 2008: Toward seamless prediction: Calibration of climate change projections using seasonal forecasts. *Bulletin of the American Meteorological Society,* **89,** 459-470. http://dx.doi.org/10.1175/bams-89-4-459

FINAL DRAFT

Peings, Y. and G. Magnusdottir, 2014: Forcing of the wintertime atmospheric circulation by the multidecadal fluctuations of the North Atlantic ocean. *Environmental Research Letters,* **9,** 034018. http://dx.doi.org/10.1088/1748-9326/9/3/034018

Perlwitz, J., S. Pawson, R.L. Fogt, J.E. Nielsen, and W.D. Neff, 2008: Impact of stratospheric ozone hole recovery on Antarctic climate. *Geophysical Research Letters,* **35,** L08714. http://dx.doi.org/10.1029/2008GL033317

Petoukhov, V., S. Rahmstorf, S. Petri, and H.J. Schellnhuber, 2013: Quasiresonant amplification of planetary waves and recent Northern Hemisphere weather extremes. *Proceedings of the National Academy of Sciences,* **110,** 5336-5341. http://dx.doi.org/10.1073/pnas.1222000110

Prein, A.F., G.J. Holland, R.M. Rasmussen, M.P. Clark, and M.R. Tye, 2016: Running dry: The U.S. Southwest's drift into a drier climate state. *Geophysical Research Letters,* **43,** 1272-1279. http://dx.doi.org/10.1002/2015GL066727

Quan, X.-W., M.P. Hoerling, J. Perlwitz, H.F. Diaz, and T. Xu, 2014: How fast are the tropics expanding? *Journal of Climate,* **27,** 1999-2013. http://dx.doi.org/10.1175/JCLI-D-13-00287.1

Reichler, T., 2016: Chapter 6 - Poleward expansion of the atmospheric circulation *Climate Change (Second Edition)*. Letcher, T.M., Ed. Elsevier, Boston, 79-104. http://dx.doi.org/10.1016/B978-0-444-63524-2.00006-3

Renwick, J.A. and J.M. Wallace, 1996: Relationships between North Pacific wintertime blocking, El Niño, and the PNA pattern. *Monthly Weather Review,* **124,** 2071-2076. http://dx.doi.org/10.1175/1520-0493(1996)124<2071:RBNPWB>2.0.CO;2

Ropelewski, C.F. and M.S. Halpert, 1987: Global and regional scale precipitation patterns associated with the El Niño/Southern Oscillation. *Monthly Weather Review,* **115,** 1606-1626. http://dx.doi.org/10.1175/1520-0493(1987)115<1606:GARSPP>2.0.CO;2

Scaife, A.A., T. Spangehl, D.R. Fereday, U. Cubasch, U. Langematz, H. Akiyoshi, S. Bekki, P. Braesicke, N. Butchart, M.P. Chipperfield, A. Gettelman, S.C. Hardiman, M. Michou, E. Rozanov, and T.G. Shepherd, 2012: Climate change projections and stratosphere–troposphere interaction. *Climate Dynamics,* **38,** 2089-2097. http://dx.doi.org/10.1007/s00382-011-1080-7

Scheff, J. and D. Frierson, 2012: Twenty-first-century multimodel subtropical precipitation declines are mostly midlatitude shifts. *Journal of Climate,* **25,** 4330-4347. http://dx.doi.org/10.1175/JCLI-D-11-00393.1

FINAL DRAFT

Scheff, J. and D.M.W. Frierson, 2012: Robust future precipitation declines in CMIP5 largely reflect the poleward expansion of model subtropical dry zones. *Geophysical Research Letters,* **39,** L18704. http://dx.doi.org/10.1029/2012GL052910

Schwendike, J., G.J. Berry, M.J. Reeder, C. Jakob, P. Govekar, and R. Wardle, 2015: Trends in the local Hadley and local Walker circulations. *Journal of Geophysical Research: Atmospheres,* **120,** 7599-7618. http://dx.doi.org/10.1002/2014JD022652

Screen, J.A. and I. Simmonds, 2013: Exploring links between Arctic amplification and mid-latitude weather. *Geophysical Research Letters,* **40,** 959-964. http://dx.doi.org/10.1002/grl.50174

Seager, R., Y. Kushnir, M. Ting, M. Cane, N. Naik, and J. Miller, 2008: Would advance knowledge of 1930s SSTs have allowed prediction of the Dust Bowl drought? *Journal of Climate,* **21,** 3261-3281. http://dx.doi.org/10.1175/2007JCLI2134.1

Seager, R., N. Naik, and L. Vogel, 2012: Does global warming cause intensified interannual hydroclimate variability? *Journal of Climate,* **25,** 3355-3372. http://dx.doi.org/10.1175/JCLI-D-11-00363.1

Seager, R., M. Hoerling, S. Schubert, H. Wang, B. Lyon, A. Kumar, J. Nakamura, and N. Henderson, 2015: Causes of the 2011–14 California drought. *Journal of Climate,* **28,** 6997-7024. http://dx.doi.org/10.1175/JCLI-D-14-00860.1

Seidel, D.J., Q. Fu, W.J. Randel, and T.J. Reichler, 2008: Widening of the tropical belt in a changing climate. *Nature Geoscience,* **1,** 21-24. http://dx.doi.org/10.1038/ngeo.2007.38

Shaw, T.A., J. Perlwitz, and O. Weiner, 2014: Troposphere-stratosphere coupling: Links to North Atlantic weather and climate, including their representation in CMIP5 models. *Journal of Geophysical Research: Atmospheres,* **119,** 5864-5880. http://dx.doi.org/10.1002/2013JD021191

Sheffield, J., S.J. Camargo, R. Fu, Q. Hu, X. Jiang, N. Johnson, K.B. Karnauskas, S.T. Kim, J. Kinter, S. Kumar, B. Langenbrunner, E. Maloney, A. Mariotti, J.E. Meyerson, J.D. Neelin, S. Nigam, Z. Pan, A. Ruiz-Barradas, R. Seager, Y.L. Serra, D.-Z. Sun, C. Wang, S.-P. Xie, J.-Y. Yu, T. Zhang, and M. Zhao, 2013: North American climate in CMIP5 experiments. Part II: Evaluation of historical simulations of intraseasonal to decadal variability. Journal of Climate, 26, 9247-9290. http://dx.doi.org/10.1175/jcli-d-12-00593.1

Shepherd, T.G., 2014: Atmospheric circulation as a source of uncertainty in climate change projections. *Nature Geoscience,* **7,** 703-708. http://dx.doi.org/10.1038/ngeo2253

FINAL DRAFT

Simpson, I.R., T.A. Shaw, and R. Seager, 2014: A diagnosis of the seasonally and longitudinally varying midlatitude circulation response to global warming. *Journal of the Atmospheric Sciences,* **71,** 2489-2515. http://dx.doi.org/10.1175/JAS-D-13-0325.1

Simpson, I.R., R. Seager, M. Ting, and T.A. Shaw, 2016: Causes of change in Northern Hemisphere winter meridional winds and regional hydroclimate. *Nature Climate Change,* **6,** 65-70. http://dx.doi.org/10.1038/nclimate2783

Sobel, A.H., S.J. Camargo, T.M. Hall, C.-Y. Lee, M.K. Tippett, and A.A. Wing, 2016: Human influence on tropical cyclone intensity. *Science,* **353,** 242-246. http://dx.doi.org/10.1126/science.aaf6574

Srivastava, A. and T. DelSole, 2017: Decadal predictability without ocean dynamics. *Proceedings of the National Academy of Sciences,* **114,** 2177-2182. http://dx.doi.org/10.1073/pnas.1614085114

Stevens, B., 2015: Rethinking the lower bound on aerosol radiative forcing. *Journal of Climate,* **28,** 4794-4819. http://dx.doi.org/10.1175/jcli-d-14-00656.1

Stevenson, S.L., 2012: Significant changes to ENSO strength and impacts in the twenty-first century: Results from CMIP5. *Geophysical Research Letters,* **39,** L17703. http://dx.doi.org/10.1029/2012GL052759

Sun, Y., G. Ramstein, C. Contoux, and T. Zhou, 2013: A comparative study of large-scale atmospheric circulation in the context of a future scenario (RCP4.5) and past warmth (mid-Pliocene). *Climate of the Past,* **9,** 1613-1627. http://dx.doi.org/10.5194/cp-9-1613-2013

Swain, D., M. Tsiang, M. Haughen, D. Singh, A. Charland, B. Rajarthan, and N.S. Diffenbaugh, 2014: The extraordinary California drought of 2013/14: Character, context and the role of climate change [in "Explaining Extreme Events of 2013 from a Climate Perspective"]. *Bulletin of the American Meteorological Society,* **95 (9),** S3-S6. http://dx.doi.org/10.1175/1520-0477-95.9.S1.1

Teng, H. and G. Branstator, 2017: Causes of extreme ridges that induce California droughts. *Journal of Climate,* **30,** 1477-1492. http://dx.doi.org/10.1175/jcli-d-16-0524.1

Terray, L., 2012: Evidence for multiple drivers of North Atlantic multi-decadal climate variability. *Geophysical Research Letters,* **39,** L19712. http://dx.doi.org/10.1029/2012GL053046

Thompson, D.W.J. and J.M. Wallace, 1998: The Arctic oscillation signature in the wintertime geopotential height and temperature fields. *Geophysical Research Letters,* **25,** 1297-1300. http://dx.doi.org/10.1029/98GL00950

FINAL DRAFT

Thompson, D.W.J. and J.M. Wallace, 2000: Annular modes in the extratropical circulation. Part I: Month-to-month variability. *Journal of Climate,* **13,** 1000-1016. http://dx.doi.org/10.1175/1520-0442(2000)013<1000:AMITEC>2.0.CO;2

Thompson, D.W.J. and J.M. Wallace, 2001: Regional climate impacts of the Northern Hemisphere annular mode. *Science,* **293,** 85-89. http://dx.doi.org/10.1126/science.1058958

Thompson, D.W.J., E.A. Barnes, C. Deser, W.E. Foust, and A.S. Phillips, 2015: Quantifying the role of internal climate variability in future climate trends. *Journal of Climate,* **28,** 6443-6456. http://dx.doi.org/10.1175/JCLI-D-14-00830.1

Ting, M., Y. Kushnir, R. Seager, and C. Li, 2009: Forced and internal twentieth-century SST trends in the North Atlantic. *Journal of Climate,* **22,** 1469-1481. http://dx.doi.org/10.1175/2008jcli2561.1

Trenary, L. and T. DelSole, 2016: Does the Atlantic Multidecadal Oscillation get its predictability from the Atlantic Meridional Overturning Circulation? *Journal of Climate,* **29,** 5267-5280. http://dx.doi.org/10.1175/jcli-d-16-0030.1

Tung, K.-K. and J. Zhou, 2013: Using data to attribute episodes of warming and cooling in instrumental records. *Proceedings of the National Academy of Sciences,* **110,** 2058-2063. http://dx.doi.org/10.1073/pnas.1212471110

Vallis, G.K., P. Zurita-Gotor, C. Cairns, and J. Kidston, 2015: Response of the large-scale structure of the atmosphere to global warming. *Quarterly Journal of the Royal Meteorological Society,* **141,** 1479-1501. http://dx.doi.org/10.1002/qj.2456

Vimont, D.J., J.M. Wallace, and D.S. Battisti, 2003: The seasonal footprinting mechanism in the Pacific: Implications for ENSO. *Journal of Climate,* **16,** 2668-2675. http://dx.doi.org/10.1175/1520-0442(2003)016<2668:tsfmit>2.0.co;2

Vincze, M. and I.M. Jánosi, 2011: Is the Atlantic Multidecadal Oscillation (AMO) a statistical phantom? *Nonlinear Processes in Geophysics,* **18,** 469-475. http://dx.doi.org/10.5194/npg-18-469-2011

Vose, R.S., S. Applequist, M. Squires, I. Durre, M.J. Menne, C.N. Williams, Jr., C. Fenimore, K. Gleason, and D. Arndt, 2014: Improved historical temperature and precipitation time series for U.S. climate divisions. *Journal of Applied Meteorology and Climatology,* **53,** 1232-1251. http://dx.doi.org/10.1175/JAMC-D-13-0248.1

Wang, H., S. Schubert, R. Koster, Y.-G. Ham, and M. Suarez, 2014: On the role of SST forcing in the 2011 and 2012 extreme U.S. heat and drought: A study in contrasts. *Journal of Hydrometeorology,* **15,** 1255-1273. http://dx.doi.org/10.1175/JHM-D-13-069.1

FINAL DRAFT

Wang, T., O.H. Otterå, Y. Gao, and H. Wang, 2012: The response of the North Pacific Decadal Variability to strong tropical volcanic eruptions. *Climate Dynamics,* **39,** 2917-2936. http://dx.doi.org/10.1007/s00382-012-1373-5

Waugh, D.W., C.I. Garfinkel, and L.M. Polvani, 2015: Drivers of the recent tropical expansion in the Southern Hemisphere: Changing SSTs or ozone depletion? *Journal of Climate,* **28,** 6581-6586. http://dx.doi.org/10.1175/JCLI-D-15-0138.1

Wettstein, J.J. and C. Deser, 2014: Internal variability in projections of twenty-first-century Arctic sea ice loss: Role of the large-scale atmospheric circulation. *Journal of Climate,* **27,** 527-550. http://dx.doi.org/10.1175/JCLI-D-12-00839.1

Whan, K., F. Zwiers, and J. Sillmann, 2016: The influence of atmospheric blocking on extreme winter minimum temperatures in North America. *Journal of Climate,* **29,** 4361-4381. http://dx.doi.org/10.1175/JCLI-D-15-0493.1

Yang, Q., T.H. Dixon, P.G. Myers, J. Bonin, D. Chambers, and M.R. van den Broeke, 2016: Recent increases in Arctic freshwater flux affects Labrador Sea convection and Atlantic overturning circulation. *Nature Communications,* **7,** 10525. http://dx.doi.org/10.1038/ncomms10525

Yeh, S.-W., J.-S. Kug, B. Dewitte, M.-H. Kwon, B.P. Kirtman, and F.-F. Jin, 2009: El Niño in a changing climate. *Nature,* **461,** 511-514. http://dx.doi.org/10.1038/nature08316

Yeh, S.-W., W.-M. Kim, Y.H. Kim, B.-K. Moon, R.J. Park, and C.-K. Song, 2013: Changes in the variability of the North Pacific sea surface temperature caused by direct sulfate aerosol forcing in China in a coupled general circulation model. *Journal of Geophysical Research: Atmospheres,* **118,** 1261-1270. http://dx.doi.org/10.1029/2012JD017947

Yu, J.-Y. and Y. Zou, 2013: The enhanced drying effect of Central-Pacific El Niño on US winter. *Environmental Research Letters,* **8,** 014019. http://dx.doi.org/10.1088/1748-9326/8/1/014019

Yu, J.-Y., Y. Zou, S.T. Kim, and T. Lee, 2012: The changing impact of El Niño on US winter temperatures. *Geophysical Research Letters,* **39,** L15702. http://dx.doi.org/10.1029/2012GL052483

Zhang, R. and T.L. Delworth, 2009: A new method for attributing climate variations over the Atlantic hurricane basin's main development region. *Geophysical Research Letters,* **36,** L06701. http://dx.doi.org/10.1029/2009GL037260

Zhang, R., T.L. Delworth, R. Sutton, D.L.R. Hodson, K.W. Dixon, I.M. Held, Y. Kushnir, J. Marshall, Y. Ming, R. Msadek, J. Robson, A.J. Rosati, M. Ting, and G.A. Vecchi, 2013:

FINAL DRAFT

Have aerosols caused the observed Atlantic multidecadal variability? *Journal of the Atmospheric Sciences,* **70,** 1135-1144. http://dx.doi.org/10.1175/jas-d-12-0331.1

Zhang, R., R. Sutton, G. Danabasoglu, T.L. Delworth, W.M. Kim, J. Robson, and S.G. Yeager, 2016: Comment on "The Atlantic Multidecadal Oscillation without a role for ocean circulation". *Science,* **352,** 1527-1527. http://dx.doi.org/10.1126/science.aaf1660

Zhang, T., M.P. Hoerling, J. Perlwitz, and T. Xu, 2016: Forced atmospheric teleconnections during 1979–2014. *Journal of Climate,* **29,** 2333-2357. http://dx.doi.org/10.1175/jcli-d-15-0226.1

Zhou, Z.-Q., S.-P. Xie, X.-T. Zheng, Q. Liu, and H. Wang, 2014: Global warming–induced changes in El Niño teleconnections over the North Pacific and North America. *Journal of Climate,* **27,** 9050-9064. http://dx.doi.org/10.1175/JCLI-D-14-00254.1

FINAL DRAFT

6. Temperature Changes in the United States

KEY FINDINGS

1. Average annual temperature over the contiguous United States has increased by 1.2°F (0.7°C) for the period 1986–2016 relative to 1901–1960 and by 1.8°F (1.0°C) based on a linear regression for the period 1895–2016 (*very high confidence*). Surface and satellite data are consistent in their depiction of rapid warming since 1979 (*high confidence*). Paleo-temperature evidence shows that recent decades are the warmest of the past 1,500 years (*medium confidence*).

2. There have been marked changes in temperature extremes across the contiguous United States. The frequency of cold waves has decreased since the early 1900s, and the frequency of heat waves has increased since the mid-1960s (the Dust Bowl remains the peak period for extreme heat). The number of high temperature records set in the past two decades far exceeds the number of low temperature records. (*Very high confidence*)

3. Average annual temperature over the contiguous United States is projected to rise (*very high confidence*). Increases of about 2.5°F (1.4°C) are projected for the next few decades in all emission scenarios, implying recent record-setting years may be "common" in the near future (*high confidence*). Much larger rises are projected by late century: 2.8°–7.3°F (1.6°–4.1°C) in a lower emissions scenario (RCP4.5) and 5.8°–11.9°F (3.2°–6.6°C) in a higher emissions scenario (RCP8.5) (*high confidence*).

4. Extreme temperatures in the contiguous United States are projected to increase even more than average temperatures. The temperatures of extremely cold days and extremely warm days are both expected to increase. Cold waves are projected to become less intense while heat waves will become more intense. The number of days below freezing is projected to decline while the number above 90°F will rise. (*Very high confidence*)

Introduction

Temperature is among the most important climatic elements used in decision-making. For example, builders and insurers use temperature data for planning and risk management while energy companies and regulators use temperature data to predict demand and set utility rates. Temperature is also a key indicator of climate change: recent increases are apparent over the land, ocean, and troposphere, and substantial changes are expected for this century. This chapter summarizes the major observed and projected changes in near-surface air temperature over the United States, emphasizing new data sets and model projections since the Third National Climate Assessment (NCA3). Changes are depicted using a spectrum of observations, including surface weather stations, moored ocean buoys, polar-orbiting satellites, and temperature-sensitive proxies. Projections are based on global models and downscaled products from CMIP5 (Coupled

FINAL DRAFT

Model Intercomparison Project Phase 5) using a suite of Representative Concentration Pathways (RCPs; see Ch. 4: Projections for more on RCPs and future scenarios).

6.1 Historical Changes

6.1.1. Average Temperatures

Changes in average temperature are described using a suite of observational datasets. As in NCA3, changes in land temperature are assessed using the nClimGrid dataset (Vose et al. 2014, 2017). Along U.S. coastlines, changes in sea surface temperatures are quantified using a new reconstruction (Huang et al. 2015) that forms the ocean component of the NOAA Global Temperature dataset (Vose et al. 2012). Changes in middle tropospheric temperature are examined using updated versions of multiple satellite datasets (Zou and Li 2014; Mears and Wentz 2016; Spencer et al. 2017).

The average annual temperature of the contiguous United States has risen since the start of the 20th century. In general, temperature increased until about 1940, decreased until about 1970, and increased rapidly through 2016. Because the increase was not constant over time, multiple methods were evaluated in this report (as in NCA3) to quantify the trend. All methods yielded rates of warming that were significant at the 95% level. The lowest estimate of 1.2°F (0.7°C) was obtained by computing the difference between the average for 1986–2016 (i.e., present-day) and the average for 1901–1960 (i.e., the first half of the last century). The highest estimate of 1.8°F (1.0°C) was obtained by fitting a linear (least-squares) regression line through the period 1895–2016. Thus, the temperature increase cited in this assessment is 1.2°–1.8°F (0.7°–1.0°C).

This increase is about 0.1°F (0.06°C) less than presented in NCA3, and it results from the use of slightly different periods in each report. In particular, the decline in the lower bound stems from the use of different time periods to represent present-day climate (NCA3 used 1991–2012, which was slightly warmer than the 1986–2016 period used here). The decline in the upper bound stems mainly from temperature differences late in the record (e.g., the last year of data available for NCA3 was 2012, which was the warmest year on record for the contiguous United States).

Each NCA region experienced a net warming through 2016 (Table 6.1). The largest changes were in the western United States, where average temperature increased by more than 1.5°F (0.8°C) in Alaska, the Northwest, the Southwest, and also in the Northern Great Plains. As noted in NCA3, the Southeast had the least warming, driven by a combination of natural variations and human influences (Meehl et al. 2012). In most regions, average minimum temperature increased at a slightly higher rate than average maximum temperature, with the Midwest having the largest discrepancy, and the Southwest and Northwest having the smallest. This differential rate of warming resulted in a continuing decrease in the diurnal temperature range that is consistent with other parts of the globe (Thorne et al. 2016). Average annual sea surface temperature also increased along all regional coastlines (see Figure 1.3), though changes were generally smaller

FINAL DRAFT

than over land owing to the higher heat capacity of water. Increases were largest in Alaska (greater than 1.0°F [0.6°C]) while increases were smallest (less than 0.5°F [0.3°C]) in coastal areas of the Southeast.

[INSERT TABLE 6.1 HERE]

More than 95% of the land surface of the contiguous United States had an increase in average annual temperature (Figure 6.1). In contrast, only small (and somewhat dispersed) parts of the Southeast and Southern Great Plains experienced cooling. From a seasonal perspective, warming was greatest and most widespread in winter, with increases of over 1.5°F (0.8°C) in most areas. In summer, warming was less extensive (mainly along the East Coast and in the western third of the Nation), while cooling was evident in parts of the Southeast, Midwest, and Great Plains.

[INSERT FIGURE 6.1 HERE]

There has been a rapid increase in the average temperature of the contiguous United States over the past several decades. There is general consistency on this point between the surface thermometer record from NOAA (Vose et al. 2014) and the middle tropospheric satellite records from Remote Sensing Systems (RSS; Mears and Wentz 2016), NOAA's Center for Satellite Applications and Research (STAR; Zou and Li 2014), and the University of Alabama in Huntsville (UAH; Spencer et al. 2017). In particular, for the period 1979–2016, the rate of warming in the surface record was 0.512°F (0.284°C) per decade, versus trends of 0.455°F (0.253°C), 0.421°F (0.234°C), and 0.289°F (0.160 °C) per decade for RSS version 4, STAR version 3, and UAH version 6, respectively (after accounting for stratospheric influences). All trends are statistically significant at the 95% level. For the contiguous United States, the year 2016 was the second-warmest on record at the surface and in the middle troposphere (2012 was the warmest year at the surface, and 2015 was the warmest in the middle troposphere). Generally speaking, surface and satellite records do not have identical trends because they do not represent the same physical quantity; surface measurements are made using thermometers in shelters about 1.5 meters above the ground whereas satellite measurements are mass-weighted averages of microwave emissions from deep atmospheric layers. The UAH record likely has a lower trend because it differs from the other satellite products in the treatment of target temperatures from the NOAA-9 satellite as well as in the correction for diurnal drift (Po-Chedley et al. 2015).

Recent paleo-temperature evidence confirms the unusual character of wide-scale warming during the past few decades as determined from the instrumental record. The most important new paleoclimate study since NCA3 showed that for each of the seven continental regions, the reconstructed area-weighted average temperature for 1971–2000 was higher than for any other time in nearly 1,400 years (PAGES 2k 2013), although with significant uncertainty around the central estimate that leads to this conclusion. Recent (up to 2006) 30-year smoothed temperatures across temperate North America (including most of the continental United States) are similarly reconstructed as the warmest over the past 1,500 years (Trouet et al. 2013) (Figure 6.2). Unlike

FINAL DRAFT

the PAGES 2k seven-continent result mentioned above, this conclusion for North America is robust in relation to the estimated uncertainty range. Reconstruction data since 1500 for western temperate North America show the same conclusion at the annual time scale for 1986–2005. This time period and the running 20-year periods thereafter are warmer than all possible continuous 20-year sequences in a 1,000-member statistical reconstruction ensemble (Wahl and Smerdon 2012).

[INSERT FIGURE 6.2 HERE]

6.1.2. Temperature Extremes

Shifts in temperature extremes are examined using a suite of societally relevant climate change indices (Zhang et al. 2011; Russo et al. 2014) derived from long-term observations of daily surface temperature (Menne et al. 2012). The coldest and warmest temperatures of the year are of particular relevance given their widespread use in engineering, agricultural, and other sectoral applications (for example, extreme annual design conditions by the American Society of Heating, Refrigeration, and Air Conditioning; plant hardiness zones by the U.S. Department of Agriculture). Cold waves and heat waves (that is, extended periods of below or above normal temperature) are likewise of great importance because of their numerous societal and environmental impacts, which span from human health to plant and animal phenology. Changes are considered for a spectrum of event frequencies and intensities, ranging from the typical annual extreme to the 1-in-10 year event (an extreme that only has a 10% chance of occurrence in any given year). The discussion focuses on the contiguous United States; Alaska, Hawai‘i, and the Caribbean do not have a sufficient number of long-term stations for a century-scale analysis.

Cold extremes have become less severe over the past century. For example, the coldest daily temperature of the year has increased at most locations in the contiguous United States (Figure 6.3). All regions experienced net increases (Table 6.2), with the largest rises in the Northern Great Plains and the Northwest (roughly 4.5°F [2.5°C]), and the smallest in the Southeast (about 1.0°F [0.6°C]). In general, there were increases throughout the record, with a slight acceleration in recent decades (Figure 6.3). The temperature of extremely cold days (1-in-10 year events) generally exhibited the same pattern of increases as the coldest daily temperature of the year. Consistent with these increases, the number of cool nights per year (those with a minimum temperature below the 10th percentile for 1961–1990) declined in all regions, with much of the West having decreases of roughly two weeks. The frequency of cold waves (6-day periods with a minimum temperature below the 10th percentile for 1961–1990) has fallen over the past century (Figure 6.4). The frequency of intense cold waves (4-day, 1-in-5 year events) peaked in the 1980s and then reached record-low levels in the 2000s (Peterson et al. 2013).

[INSERT TABLE 6.2 AND FIGURES 6.3 AND 6.4 HERE]

Changes in warm extremes are more nuanced than changes in cold extremes. For instance, the warmest daily temperature of the year increased in some parts of the West over the past century

FINAL DRAFT

(Figure 6.3), but there were decreases in almost all locations east of the Rocky Mountains. In fact, all eastern regions experienced a net decrease (Table 6.2), most notably the Midwest (about 2.2°F [1.2°C]) and the Southeast (roughly 1.5°F [0.8°C]). The decreases in the eastern half of Nation, particularly in the Great Plains, are mainly tied to the unprecedented summer heat of the 1930s Dust Bowl era, which was exacerbated by land-surface feedbacks driven by springtime precipitation deficits and land mismanagement (Donat et al. 2016). However, anthropogenic aerosol forcing may also have reduced summer temperatures in the Northeast and Southeast from the early 1950s to the mid-1970s (Mascioli et al. 2017), and agricultural intensification may have suppressed the hottest extremes in the Midwest (Mueller et al. 2016). Since the mid-1960s, there has been only a very slight increase in the warmest daily temperature of the year (amidst large interannual variability). Heat waves (6-day periods with a maximum temperature above the 90th percentile for 1961–1990) increased in frequency until the mid-1930s, became considerably less common through the mid-1960s, and increased in frequency again thereafter (Figure 6.4). As with warm daily temperatures, heat wave magnitude reached a maximum in the 1930s. The frequency of intense heat waves (4-day, 1-in-5 year events) has generally increased since the 1960s in most regions except the Midwest and the Great Plains (Peterson et al. 2013; Smith et al. 2013). Since the early 1980s (Figure 6.4), there is suggestive evidence of a slight increase in the intensity of heat waves nationwide (Russo et al. 2014) as well as an increase in the concurrence of droughts and heat waves (Mazdiyasni and AghaKouchak 2015).

Changes in the occurrence of record-setting daily temperatures are also apparent. Very generally, the number of record lows has been declining since the late-1970s while the number of record highs has been rising (Meehl et al. 2016). By extension, there has been an increase in the ratio of the number of record highs to record lows (Figure 6.5). Over the past two decades, the average of this ratio exceeds two (meaning that twice as many high-temperature records have been set as low-temperature records). The number of new highs has surpassed the number of new lows in 15 of the last 20 years, with 2012 and 2016 being particularly extreme (ratios of seven and five, respectively).

[INSERT FIGURE 6.5 HERE]

6.2 Detection and Attribution

6.2.1 Average Temperatures

While a confident attribution of global temperature increases to anthropogenic forcing has been made (Bindoff et al. 2013), detection and attribution assessment statements for smaller regions are generally much weaker. Nevertheless, some detectable anthropogenic influences on average temperature have been reported for North America and parts of the United States (e.g., Christidis et al. 2010; Bonfils et al. 2008; Pierce et al. 2009). Figure 6.6 shows an example for linear trends for 1901–2015, indicating a detectable anthropogenic warming since 1901 over the western and northern regions of the contiguous United States for the CMIP5 multimodel ensemble—a

FINAL DRAFT

condition that was also met for most of the individual models (Knutson et al. 2013a). The Southeast stands out as the only region with no "detectable" warming since 1901; observed trends there were inconsistent with CMIP5 All Forcing historical runs (Knutson et al. 2013a). The cause of this "warming hole," or lack of a long-term warming trend, remains uncertain, though it is likely a combination of natural and human causes. Some studies conclude that changes in anthropogenic aerosols have played a crucial role (e.g., Leibensperger et al. 2012a,b; Yu et al. 2014), whereas other studies infer a possible large role for atmospheric circulation (Abatzoglou et al. 2007), internal climate variability (e.g., Meehl et al. 2012; Knutson et al. 2013a), and changes in land use (e.g., Goldstein et al. 2009; Xu et al. 2015). Notably, the Southeast has been warming rapidly since the early 1960s (Walsh et al. 2014; Pan et al. 2013).

[INSERT FIGURE 6.6 HERE]

6.2.2 Temperature Extremes

IPCC AR5 (Bindoff et al. 2013) concluded that it is very likely that human influence has contributed to the observed changes in frequency and intensity of temperature extremes on the global scale since the mid-20th century. The combined influence of anthropogenic and natural forcings was also detectable over large subregions of North America (e.g., Zwiers et al. 2011; Min et al. 2013). In general, however, results for the contiguous United States are not as compelling as for global land areas, in part because detection of changes in U.S. regional temperature extremes is affected by extreme temperature in the 1930s (Peterson et al. 2013). Table 6.3 summarizes available attribution statements for recent extreme U.S. temperature events. As an example, the recent record or near-record high March–May average temperatures occurring in 2012 over the eastern United States were attributed in part to external (natural plus anthropogenic) forcing (Knutson et al. 2013b); the century-scale trend response of temperature to external forcing is typically a close approximation to the anthropogenic forcing response alone. Another study found that although the extreme March 2012 warm anomalies over the United States were mostly due to natural variability, anthropogenic warming contributed to the severity (Dole et al. 2014). Such statements reveal that both natural and anthropogenic factors influence the severity of extreme temperature events. Nearly every modern analysis of current extreme hot and cold events reveals some degree of attributable human influence.

[INSERT TABLE 6.3 HERE]

6.3 Projected Changes

6.3.1 Average Temperatures

Temperature projections are based on global model results and associated downscaled products from CMIP5 using a suite of Representative Concentration Pathways (RCPs). In contrast to NCA3, model weighting is employed to refine projections of temperature for each RCP (Ch. 4: Projections; Appendix B: Model Weighting). Weighting parameters are based on model

FINAL DRAFT

independence and skill over North America for seasonal temperature and annual extremes. Unless stated otherwise, all changes presented here represent the weighted multimodel mean. The weighting scheme helps refine confidence and likelihood statements, but projections of U.S. surface air temperature remain very similar to those in NCA3. Generally speaking, extreme temperatures are projected to increase even more than average temperatures (Collins et al. 2013).

The average annual temperature of the contiguous United States is projected to rise throughout the century. Near-term increases (that is, by roughly 2030) are projected to be about 2.5°F (1.4°C) for RCP4.5 and 2.9°F (1.6°C) for RCP8.5; the similarity in warming reflects the similarity in greenhouse gas concentrations during this period (Figure 4.1). Notably, a 2.5°F (1.4°C) increase makes the near-term average comparable to the hottest year in the historical record (2012). In other words, recent record-breaking years could be "normal" by about 2030. By late-century, the RCPs diverge significantly, leading to different rates of warming: approximately 5.0°F (2.8°C) for RCP4.5 and 8.7°F (4.8°C) for RCP8.5. Likewise, there are different ranges of warming for each scenario: 2.8°–7.3°F (1.6°–4.1°C) for RCP4.5 and 5.8°–11.9°F (3.2°–6.6°C) for RCP8.5. (The range is defined here as the difference between the average increase in the three coolest models and the average increase in the three warmest models.) For both RCPs, slightly greater increases are projected in summer than winter (except for Alaska), and average maximums will rise slightly faster than average minimums (except in the Southeast and Southern Great Plains).

Statistically significant warming is projected for all parts of the United States throughout the century (Figure 6.7). Consistent with polar amplification, warming rates (and spatial gradients) are greater at higher latitudes. For example, warming is largest in Alaska (more than 12.0°F [6.7°C] in the northern half of the state by late-century under RCP8.5), driven in part by a decrease in snow cover and thus surface albedo. Similarly, northern regions of the contiguous United States have slightly more warming than other regions (roughly 9.0°F [5.5°C] in the Northeast, Midwest, and Northern Great Plains by late-century under RCP8.5; Table 6.4). The Southeast has slightly less warming because of latent heat release from increases in evapotranspiration (as is already evident in the observed record). Warming is smallest in Hawai'i and the Caribbean (roughly 4.0°–6.0°F [2.2°–3.3°C] by late century under RCP8.5) due to the moderating effects of surrounding oceans. From a sub-regional perspective, less warming is projected along the coasts of the contiguous United States, again due to maritime influences, although increases are still substantial. Warming at higher elevations may be underestimated because the resolution of the CMIP5 models does not capture orography in detail.

[INSERT FIGURE 6.7 AND TABLE 6.4 HERE]

6.3.2 Temperature Extremes

Daily extreme temperatures are projected to increase substantially in the contiguous United States, particularly under RCP8.5. For instance, the coldest and warmest daily temperatures of

FINAL DRAFT

the year are expected to increase at least 5°F (2.8°C) in most areas by mid-century (Fischer et al. 2013), rising to 10°F (5.5°C) or more by late-century (Sillmann et al. 2013). In general, there will be larger increases in the coldest temperatures of the year, especially in the northern half of the Nation, whereas the warmest temperatures will exhibit somewhat more uniform changes geographically (Figure 6.8). By mid-century, the upper bound for projected changes (i.e., the average of the three warmest models) is about 2°F (1.1°C) greater than the weighted multimodel mean. On a regional basis, annual extremes (Table 6.5) are consistently projected to rise faster than annual averages (Table 6.4). Future changes in "very rare" extremes are also striking; by late century, current 1-in-20 year maximums are projected to occur every year, while current 1-in-20 year minimums are not expected to occur at all (Wuebbles et al. 2014).

[INSERT FIGURE 6.8 AND TABLE 6.5 HERE]

The frequency and intensity of cold waves is projected to decrease while the frequency and intensity of heat waves is projected to increase throughout the century. The frequency of cold waves (6-day periods with a minimum temperature below the 10th percentile) will decrease the most in Alaska and the least in the Northeast while the frequency of heat waves (6-day periods with a maximum temperature above the 90th percentile) will increase in all regions, particularly the Southeast, Southwest, and Alaska. By mid-century, decreases in the frequency of cold waves are similar across RCPs whereas increases in the frequency of heat waves are about 50% greater in RCP8.5 than RCP4.5 (Sun et al. 2015). The intensity of cold waves is projected to decrease while the intensity of heat waves is projected to increase, dramatically so under RCP8.5. By mid-century, both extreme cold waves and extreme heat waves (5-day, 1-in-10 year events) are projected to have temperature increases of at least 11.0°F (6.1°C) nationwide, with larger increases in northern regions (the Northeast, Midwest, Northern Great Plains, and Northwest; Table 6.5).

There are large projected changes in the number of days exceeding key temperature thresholds throughout the contiguous United States. For instance, there are about 20–30 more days per year with a maximum over 90°F (32°C) in most areas by mid-century under RCP8.5, with increases of 40–50 days in much of the Southeast (Figure 6.9). The upper bound for projected changes is very roughly 10 days greater than the weighted multimodel mean. Consistent with widespread warming, there are 20–30 fewer days per year with a minimum temperature below freezing in the northern and eastern parts of the nation, with decreases of more than 40–50 days in much the West. The upper bound for projected changes in freezing events is very roughly 10–20 days fewer than the weighted multimodel mean in many areas.

[INSERT FIGURE 6.9 HERE]

FINAL DRAFT

TRACEABLE ACCOUNTS

Key Finding 1

Average annual temperature over the contiguous United States has increased by 1.2°F (0.7°C) for the period 1986–2016 relative to 1901–1960 and by 1.8°F (1.0°C) based on a linear regression for the period 1895–2016 (*very high confidence*). Surface and satellite data are consistent in their depiction of rapid warming since 1979 (*high confidence*). Paleo-temperature evidence shows that recent decades are the warmest of the past 1,500 years (*medium confidence*).

Description of Evidence Base

The key finding and supporting text summarize extensive evidence documented in the climate science literature. Similar statements about changes exist in other reports (e.g., NCA3; Melillo et al. 2014; Global Climate Change Impacts in the United States; Karl et al. 2009; SAP 1.1: Temperature trends in the lower atmosphere; Climate Change Science Program [CCSP] 2006).

Evidence for changes in U.S. climate arises from multiple analyses of data from in situ, satellite, and other records undertaken by many groups over several decades. The primary dataset for surface temperatures in the United States is nClimGrid (Vose et al. 2014, 2017), though trends are similar in the U.S. Historical Climatology Network, the Global Historical Climatology Network, and other datasets. Several atmospheric reanalyses (e.g., 20th Century Reanalysis, Climate Forecast System Reanalysis, ERA-Interim, Modern Era Reanalysis for Research and Applications) confirm rapid warming at the surface since 1979, observed trends closely tracking the ensemble mean of the reanalyses (Vose et al. 2012). Several recently improved satellite datasets document changes in middle tropospheric temperatures (Mears and Wentz 2016; Zou and Li 2016; Spencer et al. 2017). Longer-term changes are depicted using multiple paleo analyses (e.g., Wahl and Smerdon 2012; Trouet et al. 2013).

Major Uncertainties

The primary uncertainties for surface data relate to historical changes in station location, temperature instrumentation, observing practice, and spatial sampling (particularly in areas and periods with low station density, such as the intermountain West in the early 20th century). Satellite records are similarly impacted by non-climatic changes such as orbital decay, diurnal sampling, and instrument calibration to target temperatures. Several uncertainties are inherent in temperature-sensitive proxies, such as dating techniques and spatial sampling.

Assessment of confidence based on evidence and agreement, including short description of nature of evidence and level of agreement

Very high (since 1895), *High* (for surface/satellite agreement since 1979), *Medium* (for paleo)

FINAL DRAFT

Likelihood of Impact

Extremely Likely

Summary sentence or paragraph that integrates the above information

There is *very high confidence* in observed changes in average temperature over the United States based upon the convergence of evidence from multiple data sources, analyses, and assessments.

Key Finding 2

There have been marked changes in temperature extremes across the contiguous United States. The frequency of cold waves has decreased since the early 1900s, and the frequency of heat waves has increased since the mid-1960s (the Dust Bowl remains the peak period for extreme heat). The number of high temperature records set in the past two decades far exceeds the number of low temperature records. (*Very high confidence*)

Description of Evidence Base

The key finding and supporting text summarize extensive evidence documented in the climate science literature. Similar statements about changes have also been made in other reports (e.g., NCA3, Melillo et al. 2014; SAP 3.3: Weather and Climate Extremes in a Changing Climate, CCSP 2008; IPCC Special Report on Managing the Risks of Extreme Events and Disasters to Advance Climate Change Adaptation, IPCC 2012).

Evidence for changes in U.S. climate arises from multiple analyses of in situ data using widely published climate extremes indices. For the analyses presented here, the source of in situ data is the Global Historical Climatology Network – Daily dataset (Menne et al. 2012), changes in extremes being assessed using long-term stations with minimal missing data to avoid network-induced variability on the long-term time series. Cold wave frequency was quantified using the Cold Spell Duration Index (Zhang et al. 2011), heat wave frequency was quantified using the Warm Spell Duration Index (Zhang et al. 2011), and heat wave intensity were quantified using the Heat Wave Magnitude Index Daily (Russo et al. 2014). Station-based index values were averaged into 4° grid boxes, which were then area-averaged into a time series for the contiguous United States. Note that a variety of other threshold and percentile-based indices were also evaluated, with consistent results (e.g., the Dust Bowl was consistently the peak period for extreme heat). Changes in record-setting temperatures were quantified as in Meehl et al. (2016).

Major Uncertainties

The primary uncertainties for in situ data relate to historical changes in station location, temperature instrumentation, observing practice, and spatial sampling (particularly the precision

FINAL DRAFT

of estimates of change in areas and periods with low station density, such as the intermountain West in the early 20th century).

Assessment of confidence based on evidence and agreement, including short description of nature of evidence and level of agreement

Very high

Likelihood of Impact

Extremely likely

Summary sentence or paragraph that integrates the above information

There is *very high confidence* in observed changes in temperature extremes over the United States based upon the convergence of evidence from multiple data sources, analyses, and assessments.

Key Finding 3

Average annual temperature over the contiguous United States is projected to rise (*very high confidence*). Increases of about 2.5°F (1.4°C) are projected for the next few decades in all emission scenarios, implying recent record-setting years may be "common" in the near future (*high confidence*). Much larger rises are projected by late century: 2.8°–7.3°F (1.6°–4.1°C) in a lower emissions scenario (RCP4.5) and 5.8°–11.9°F (3.2°–6.6°C) in a higher emissions scenario (RCP8.5) (*high confidence*).

Description of Evidence Base

The key finding and supporting text summarize extensive evidence documented in the climate science literature. Similar statements about changes have also been made in other reports (e.g., NCA3, Melillo et al. 2014; Global Climate Change Impacts in the United States, Karl et al. 2009). The basic physics underlying the impact of human emissions on climate has also been documented in every IPCC assessment.

Projections are based on global model results and associated downscaled products from CMIP5 for RCP4.5 (lower emissions) and RCP8.5 (higher emissions). Model weighting is employed to refine projections for each RCP. Weighting parameters are based on model independence and skill over North America for seasonal temperature and annual extremes. The multimodel mean is based on 32 model projections that were statistically downscaled using the Localized Constructed Analogs technique (Pierce et al. 2014). The range is defined as the difference between the average increase in the three coolest models and the average increase in the three warmest models. All increases are significant (i.e., more than 50% of the models show a

FINAL DRAFT

statistically significant change, and more than 67% agree on the sign of the change; Sun et al. 2015).

Major Uncertainties

Global climate models are subject to structural and parametric uncertainty, resulting in a range of estimates of future changes in average temperature. This is partially mitigated through the use of model weighting and pattern scaling. Furthermore, virtually every ensemble member of every model projection contains an increase in temperature by mid- and late-century. Empirical downscaling introduces additional uncertainty (e.g., with respect to stationarity).

Assessment of confidence based on evidence and agreement, including short description of nature of evidence and level of agreement

Very high for projected change in average annual temperature; *high confidence* for record-setting years becoming the norm in the near future; *high confidence* for much larger temperature increases by late century under a higher emissions scenario (RCP8.5).

Likelihood of Impact

Extremely likely

Summary sentence or paragraph that integrates the above information

There is *very high confidence* in projected changes in average temperature over the United States based upon the convergence of evidence from multiple model simulations, analyses, and assessments.

Key Finding 4

Extreme temperatures in the contiguous United States are projected to increase even more than average temperatures. The temperatures of extremely cold days and extremely warm days are both expected to increase. Cold waves are projected to become less intense while heat waves will become more intense. The number of days below freezing is projected to decline while the number above 90°F will rise. (*Very high confidence*)

Description of Evidence Base

The key finding and supporting text summarize extensive evidence documented in the climate science literature (e.g., Fischer et al. 2013; Sillmann et al. 2013; Wuebbles et al. 2014; Sun et al. 2015). Similar statements about changes have also been made in other national assessments (such as NCA3) and in reports by the Climate Change Science Program (such as SAP 3.3: Weather and Climate Extremes in a Changing Climate, CCSP 2008).

FINAL DRAFT

Projections are based on global model results and associated downscaled products from CMIP5 for RCP4.5 (lower emissions) and RCP8.5 (higher emissions). Model weighting is employed to refine projections for each RCP. Weighting parameters are based on model independence and skill over North America for seasonal temperature and annual extremes. The multimodel mean is based on 32 model projections that were statistically downscaled using the Localized Constructed Analogs technique (Pierce et al. 2014). Downscaling improves on the coarse model output, establishing a more geographically accurate baseline for changes in extremes and the number of days per year over key thresholds. The upper bound for projected changes is the average of the three warmest models. All increases are significant (i.e., more than 50% of the models show a statistically significant change, and more than 67% agree on the sign of the change; Sun et al. 2015).

Major Uncertainties

Global climate models are subject to structural and parametric uncertainty, resulting in a range of estimates of future changes in temperature extremes. This is partially mitigated through the use of model weighting and pattern scaling. Furthermore, virtually every ensemble member of every model projection contains an increase in temperature by mid- and late-century. Empirical downscaling introduces additional uncertainty (e.g., with respect to stationarity).

Assessment of confidence based on evidence and agreement, including short description of nature of evidence and level of agreement

Very high

Likelihood of Impact

Extremely likely

Summary Sentence

There is *very high confidence* in projected changes in temperature extremes over the United States based upon the convergence of evidence from multiple model simulations, analyses, and assessments.

FINAL DRAFT

TABLES

Table 6.1. Observed changes in average annual temperature (°F) for each National Climate Assessment region. Changes are the difference between the average for present-day (1986–2016) and the average for the first half of the last century (1901–1960 for the contiguous United States, 1925–1960 for Alaska, Hawai'i, and the Caribbean). Estimates are derived from the nClimDiv dataset (Vose et al. 2014, 2017).

NCA Region	Change in Average Annual Temperature	Change in Average Annual Maximum Temperature	Change in Average Annual Minimum Temperature
Contiguous U.S.	1.23°F	1.06°F	1.41°F
Northeast	1.43°F	1.16°F	1.70°F
Southeast	0.46°F	0.16°F	0.76°F
Midwest	1.26°F	0.77°F	1.75°F
Great Plains North	1.69°F	1.66°F	1.72°F
Great Plains South	0.76°F	0.56°F	0.96°F
Southwest	1.61°F	1.61°F	1.61°F
Northwest	1.54°F	1.52°F	1.56°F
Alaska	1.67°F	1.43°F	1.91°F
Hawaii	1.26°F	1.01°F	1.49°F
Caribbean	1.35°F	1.08°F	1.60°F

Table 6.2. Observed changes in the coldest and warmest daily temperatures (°F) of the year for each National Climate Assessment region in the contiguous United States. Changes are the difference between the average for present-day (1986–2016) and the average for the first half of the last century (1901–1960). Estimates are derived from long-term stations with minimal missing data in the Global Historical Climatology Network–Daily dataset (Menne et al. 2012).

NCA Region	Change in Coldest Day of the Year	Change in Warmest Day of the Year
Northeast	2.83°F	–0.92°F
Southeast	1.13°F	–1.49°F
Midwest	2.93°F	–2.22°F
Great Plains North	4.40°F	–1.08°F
Great Plains South	3.25°F	–1.07°F
Southwest	3.99°F	0.50°F
Northwest	4.78°F	–0.17°F

FINAL

Table 6.3. Extreme temperature events in the United States for which attribution statements have been made. There are three possible attribution statements: "+" shows an attributable human-induced increase in frequency or intensity, "–" shows an attributable human-induced decrease in frequency or intensity, "0" shows no attributable human contribution.

Study	Period	Region	Type	Statement
Rupp et al. 2012 Angélil et al. 2017	Spring/Summer 2011	Texas	Hot	+ +
Hoerling et al. 2013	Summer 2011	Texas	Hot	+
Diffenbaugh and Scherer 2013 Angélil et al. 2017	July 2012	Northcentral and Northeast	Hot	+ +
Cattiaux and Yiou 2013 Angélil et al. 2017	Spring 2012	East	Hot	0 +
Knutson et al. **2013**b Angelil et al. 2017	Spring 2012	East	Hot	+ +
Jeon et al 2016	Summer 2011	Texas/Oklahoma	Hot	+
Dole et al. 2014	March 2012	Upper Midwest	Hot	+
Seager et al. 2014	2011-2014	California	Hot	+
Wolter et al. 2015	Winter 2014	Midwest	Cold	–
Trenary et al. 2015	Winter 2014	East	Cold	0

Table 6.4. Projected changes in average annual temperature (°F) for each National Climate Assessment region in the contiguous United States. Changes are the difference between the average for mid-century (2036–2065) or late-century (2071–2100) and the average for near-present (1976–2005) under RCP8.5 and RCP4.5. Estimates are derived from 32 climate models that were statistically downscaled using the Localized Constructed Analogs technique (Pierce et al. 2014). Increases are statistically significant in all areas (that is, more than 50% of the models show a statistically significant change, and more than 67% agree on the sign of the change; Sun et al. 2015).

NCA Region	RCP4.5 Mid-Century (2036–2065)	RCP 8.5 Mid-Century (2036–2065)	RCP 4.5 Late-Century (2071–2100)	RCP 8.5 Late-Century (2071–2100)
Northeast	3.98°F	5.09°F	5.27°F	9.11°F
Southeast	3.40°F	4.30°F	4.43°F	7.72°F
Midwest	4.21°F	5.29°F	5.57°F	9.49°F
Great Plains North	4.05°F	5.10°F	5.44°F	9.37°F
Great Plains South	3.62°F	4.61°F	4.78°F	8.44°F
Southwest	3.72°F	4.80°F	4.93°F	8.65°F
Northwest	3.66°F	4.67°F	4.99°F	8.51°F

Table 6.5. Projected changes in temperature extremes (°F) for each National Climate Assessment region in the contiguous United States. Changes are the difference between the average for mid-century (2036–2065) and the average for near-present (1976–2005) under RCP8.5. Estimates are derived from 32 climate models that were statistically downscaled using the Localized Constructed Analogs technique (Pierce et al. 2014). Increases are statistically significant in all areas (that is, more than 50% of the models show a statistically significant change, and more than 67% agree on the sign of the change; Sun et al. 2015).

NCA Region	Change in Coldest Day of the Year	Change in Coldest 5-Day 1-in-10 Year Event	Change in Warmest Day of the Year	Change in Warmest 5-Day 1-in-10 Year Event
Northeast	9.51°F	15.93°F	6.51°F	12.88°F
Southeast	4.97°F	8.84°F	5.79°F	11.09°F
Midwest	9.44°F	15.52°F	6.71°F	13.02°F
Great Plains North	8.01°F	12.01°F	6.48°F	12.00°F
Great Plains South	5.49°F	9.41°F	5.70°F	10.73°F
Southwest	6.13°F	10.20°F	5.85°F	11.17°F
Northwest	7.33°F	10.95°F	6.25°F	12.31°F

FI

1 **FIGURES**

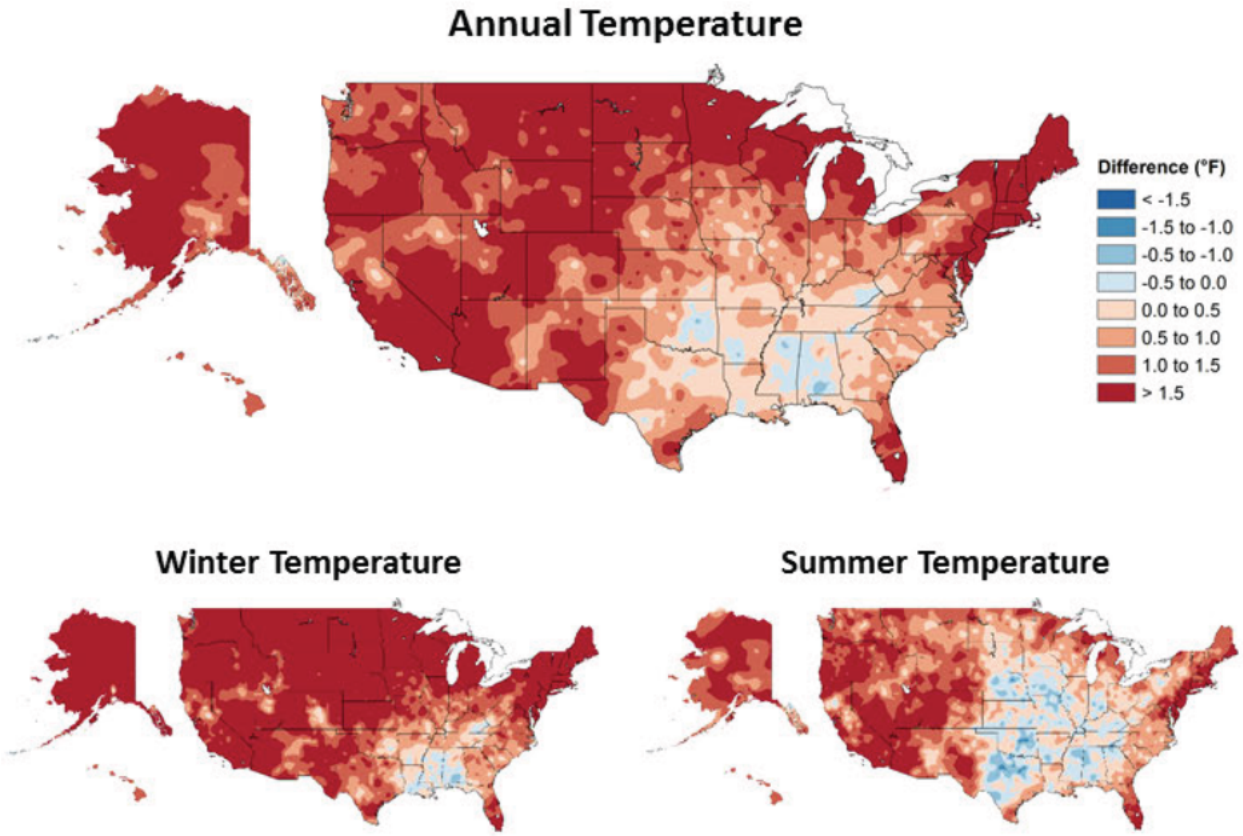

2

3 **Figure 6.1.** Observed changes in annual, winter, and summer temperature (°F). Changes are the
4 difference between the average for present-day (1986–2016) and the average for the first half of
5 the last century (1901–1960 for the contiguous United States, 1925–1960 for Alaska and
6 Hawai‘i). Estimates are derived from the nClimDiv dataset (Vose et al. 2014, 2017). (Figure
7 source: NOAA/NCEI).

FINAL

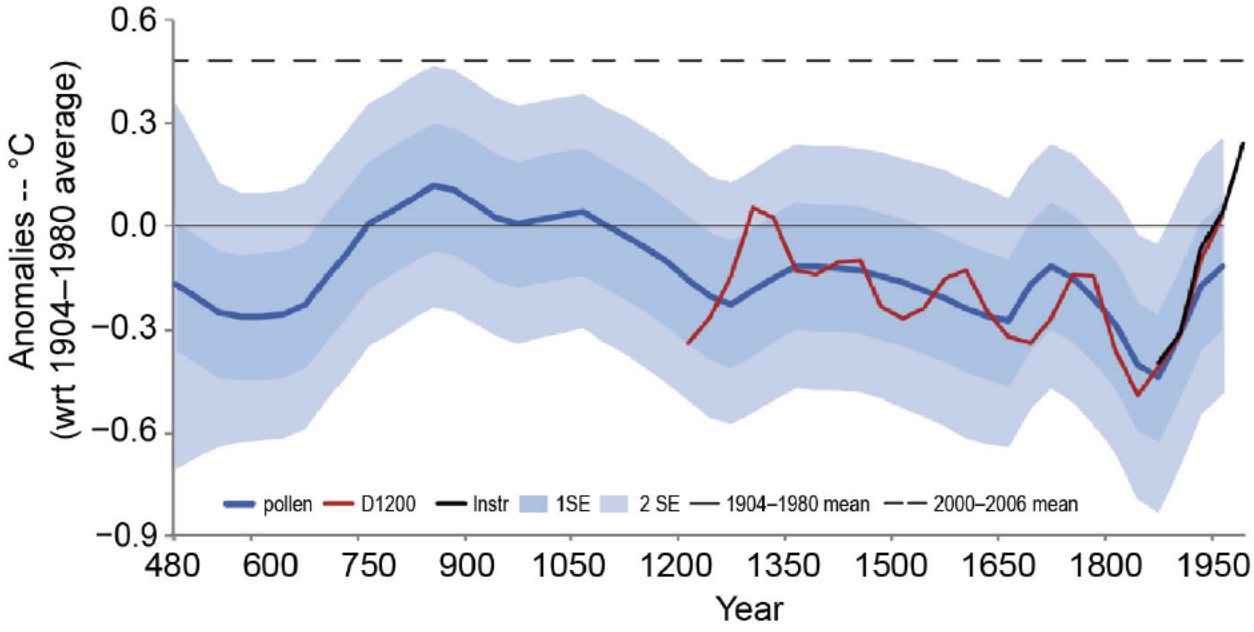

Figure 6.2. Pollen-based temperature reconstruction for temperate North America. The blue curve depicts the pollen-based reconstruction of 30-year averages (as anomalies from 1904 to 1980) for the temperate region (30°–55°N, 75°–130°W). The red curve shows the corresponding tree ring-based decadal average reconstruction, which was smoothed and used to calibrate the lower-frequency pollen-based estimate. Light (medium) blue zones indicate 2 standard error (1 standard error) uncertainty estimations associated with each 30-year value. The black curve shows comparably smoothed instrumental temperature values up to 1980. The dashed black line represents the average temperature anomaly of comparably smoothed instrumental data for the period 2000–2006. (Figure source: NOAA/NCEI).

FINAL DRAFT